






-  ECDC Boundary
-  Development Sites (October 2017)
- Source Protection Zones**
-  1
-  2
-  3

Contains Ordnance Survey data © Crown copyright and database right 2017.
 Contains public sector information licensed under the Open Government Licence v3.0.

Inner zone (Zone 1) - Defined as the 50 day travel time from any point below the water table to its source.
 Outer zone (Zone 2) - Defined by a 400 day travel time from a point below the water table.
 Total catchment (Zone 3) - Defined as the area around a source within which all groundwater recharge is presumed to be discharged at the source.

East Cambridgeshire District Council
 Water Cycle Study
 Appendix C3
 Source Protection Zones

