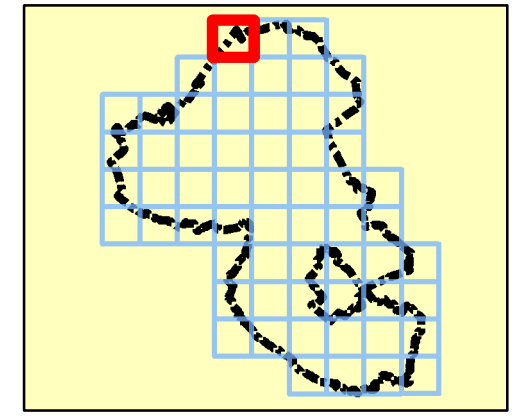


Notes

The updated Flood Map for Surface Water (uFMfSW) shows the flooding that takes place from the 'surface runoff' generated by rainwater (including snow and other precipitation) which:
 (a) is on the surface of the ground (whether or not it is moving), and
 (b) has not yet entered a watercourse, drainage system or public sewer.

The uFMfSW will pick out natural drainage channels, rivers, low areas in the floodplain and flow paths between buildings but it will only indicate flooding caused by local rainfall.

Note: The uFMfSW shows predictions of flooded areas but does not show whether individual properties will be affected by surface water flooding or have been affected in the past. The uFMfSW should not be used to predict if individual properties will flood.



Legend

-  Council boundary
-  uFMfSW* 30-year Extent
-  uFMfSW* 100-year Extent
-  uFMfSW* 1,000-year Extent

*updated Flood Map for Surface Water



REF	Date	Comments
A	Aug 2016	Draft
B	Feb 2017	Final
C		

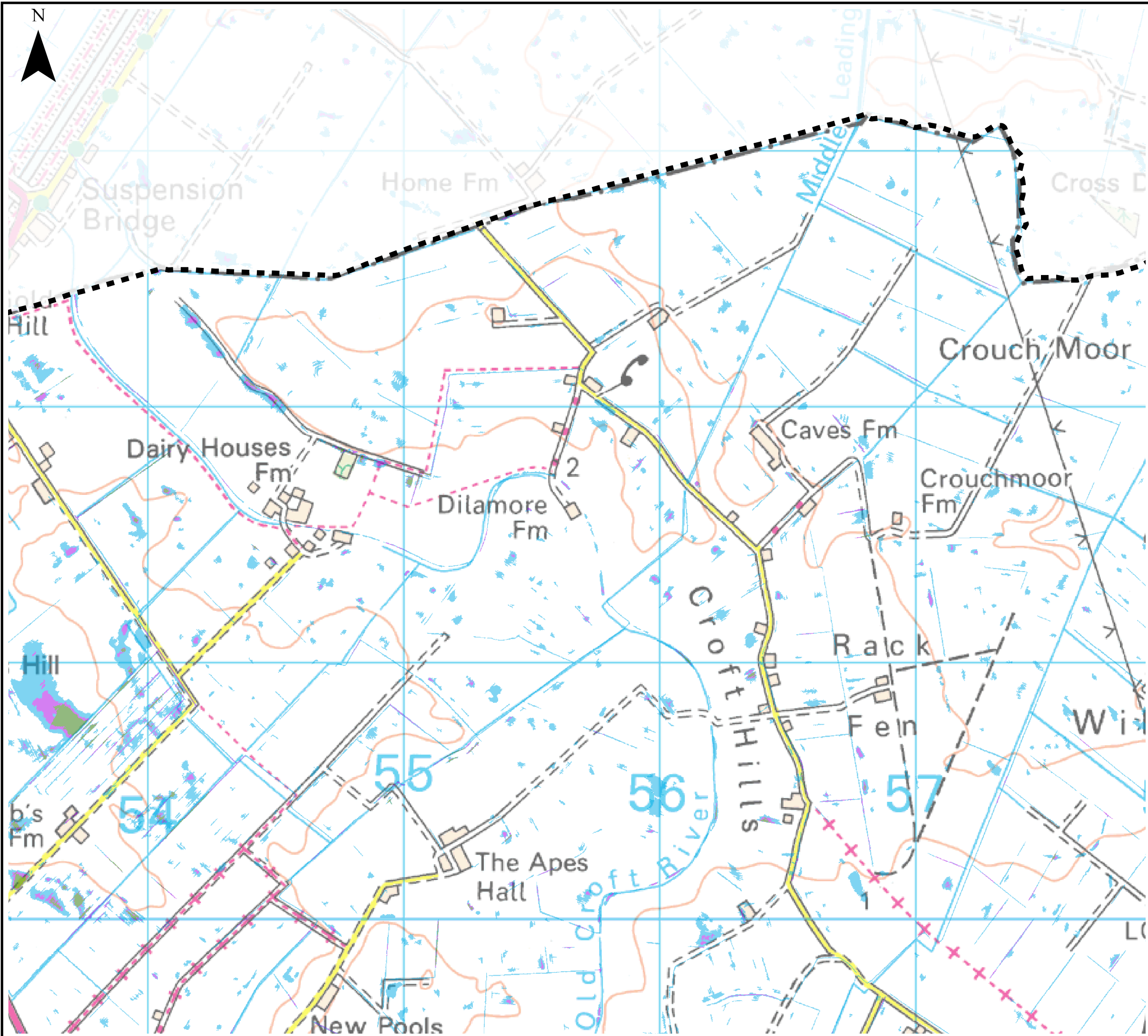
Reproduced from Ordnance Survey mapping with the permission of Ordnance Survey on behalf of the Controller of Her Majesty's Stationary Office. © Crown copyright and database rights 2016.

EAST CAMBRIDGESHIRE DISTRICT COUNCIL
APPENDIX D
SURFACE WATER FLOOD MAPS

Index Number: ECDC_1

This document is the property of Jeremy Benn Associates Ltd. It shall not be reproduced in whole or in part, nor disclosed to a third party, without the permission of Jeremy Benn Associates Ltd.



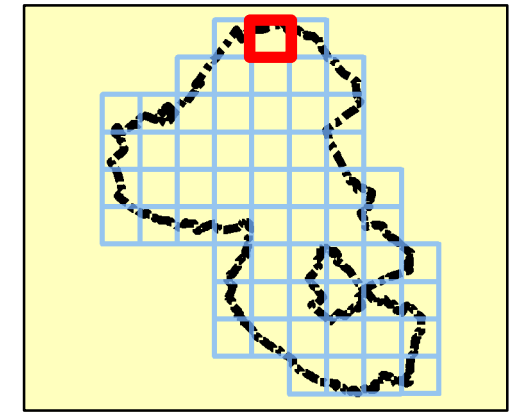


Notes

The updated Flood Map for Surface Water (uFMfSW) shows the flooding that takes place from the 'surface runoff' generated by rainwater (including snow and other precipitation) which:
 (a) is on the surface of the ground (whether or not it is moving), and
 (b) has not yet entered a watercourse, drainage system or public sewer.

The uFMfSW will pick out natural drainage channels, rivers, low areas in the floodplain and flow paths between buildings but it will only indicate flooding caused by local rainfall.

Note: The uFMfSW shows predictions of flooded areas but does not show whether individual properties will be affected by surface water flooding or have been affected in the past. The uFMfSW should not be used to predict if individual properties will flood.



Legend

- Council boundary
- uFMfSW* 30-year Extent
- uFMfSW* 100-year Extent
- uFMfSW* 1,000-year Extent

*updated Flood Map for Surface Water



REF	Date	Comments
A	Aug 2016	Draft
B	Feb 2017	Final
C		

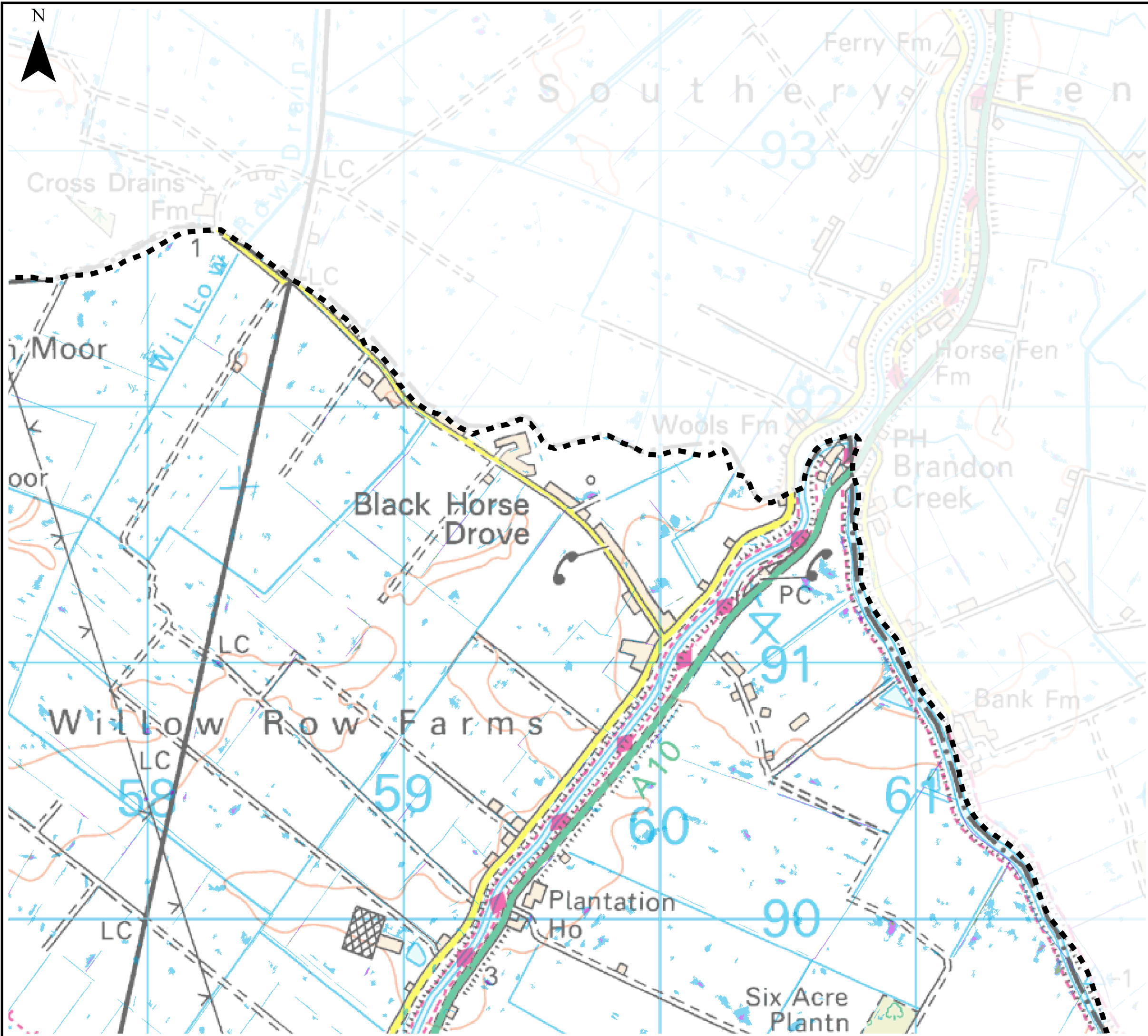
Reproduced from Ordnance Survey mapping with the permission of Ordnance Survey on behalf of the Controller of Her Majesty's Stationary Office. © Crown copyright and database rights 2016.

EAST CAMBRIDGESHIRE DISTRICT COUNCIL
APPENDIX D
SURFACE WATER FLOOD MAPS

Index Number: ECDC_2

This document is the property of Jeremy Benn Associates Ltd. It shall not be reproduced in whole or in part, nor disclosed to a third party, without the permission of Jeremy Benn Associates Ltd.



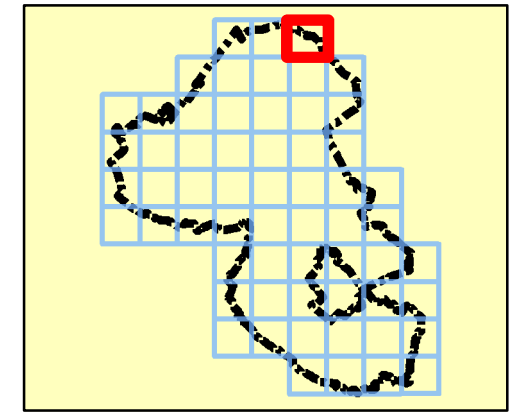


Notes

The updated Flood Map for Surface Water (uFMfSW) shows the flooding that takes place from the 'surface runoff' generated by rainwater (including snow and other precipitation) which:
 (a) is on the surface of the ground (whether or not it is moving), and
 (b) has not yet entered a watercourse, drainage system or public sewer.

The uFMfSW will pick out natural drainage channels, rivers, low areas in the floodplain and flow paths between buildings but it will only indicate flooding caused by local rainfall.

Note: The uFMfSW shows predictions of flooded areas but does not show whether individual properties will be affected by surface water flooding or have been affected in the past. The uFMfSW should not be used to predict if individual properties will flood.



Legend

-  Council boundary
-  uFMfSW* 30-year Extent
-  uFMfSW* 100-year Extent
-  uFMfSW* 1,000-year Extent

*updated Flood Map for Surface Water



REF	Date	Comments
A	Aug 2016	Draft
B	Feb 2017	Final
C		

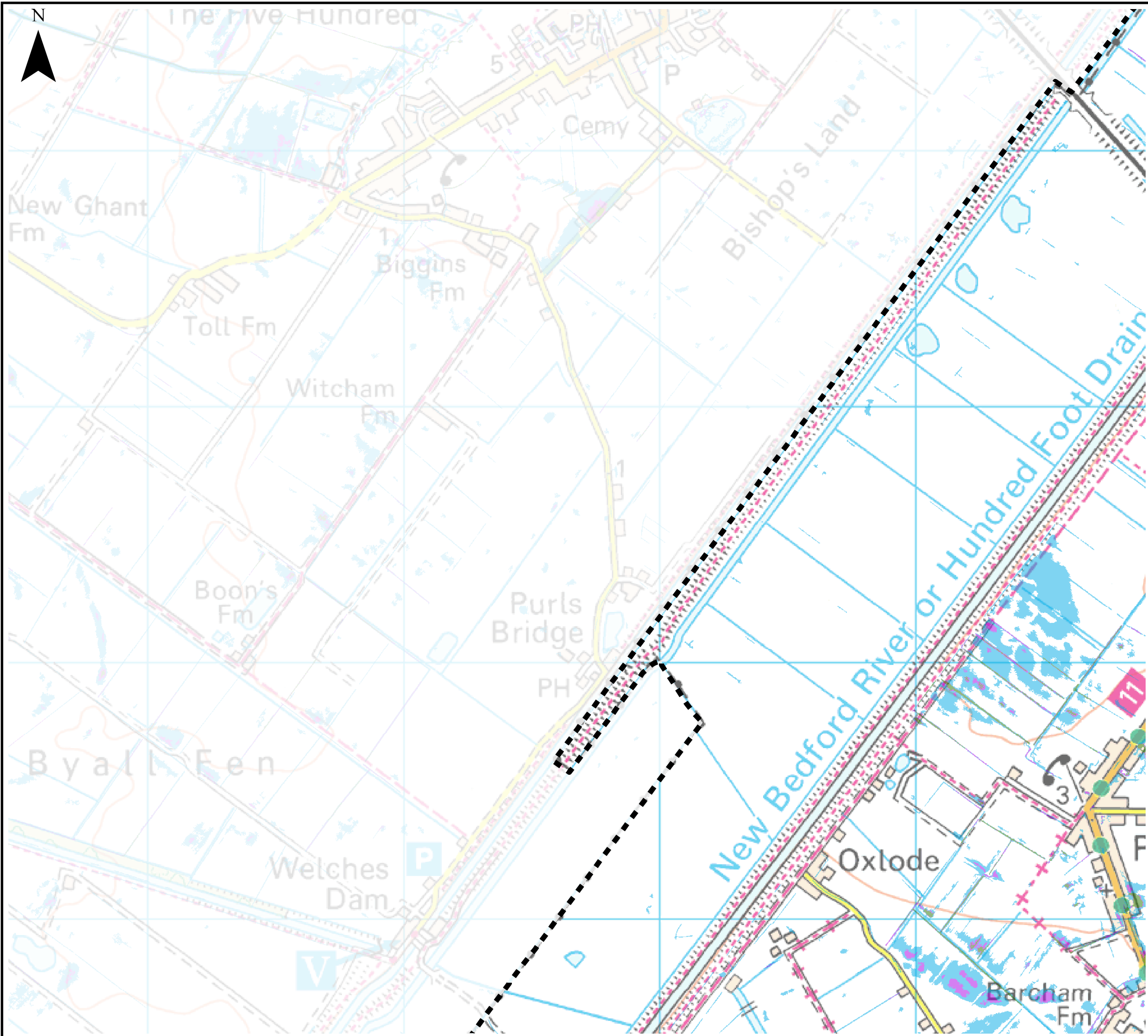
Reproduced from Ordnance Survey mapping with the permission of Ordnance Survey on behalf of the Controller of Her Majesty's Stationary Office. © Crown copyright and database rights 2016.

EAST CAMBRIDGESHIRE DISTRICT COUNCIL
APPENDIX D
SURFACE WATER FLOOD MAPS

Index Number: ECDC_3

This document is the property of Jeremy Benn Associates Ltd. It shall not be reproduced in whole or in part, nor disclosed to a third party, without the permission of Jeremy Benn Associates Ltd.



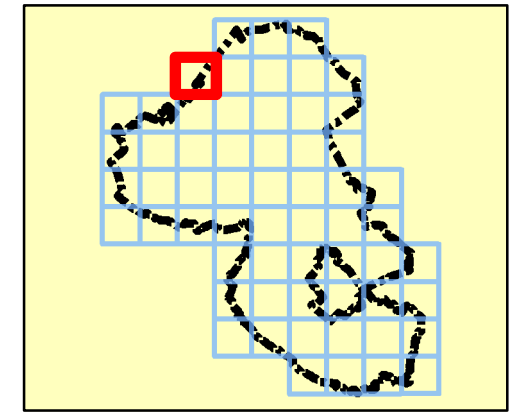


Notes

The updated Flood Map for Surface Water (uFMfSW) shows the flooding that takes place from the 'surface runoff' generated by rainwater (including snow and other precipitation) which:
 (a) is on the surface of the ground (whether or not it is moving), and
 (b) has not yet entered a watercourse, drainage system or public sewer.

The uFMfSW will pick out natural drainage channels, rivers, low areas in the floodplain and flow paths between buildings but it will only indicate flooding caused by local rainfall.

Note: The uFMfSW shows predictions of flooded areas but does not show whether individual properties will be affected by surface water flooding or have been affected in the past. The uFMfSW should not be used to predict if individual properties will flood.



Legend

- Council boundary
- uFMfSW* 30-year Extent
- uFMfSW* 100-year Extent
- uFMfSW* 1,000-year Extent

*updated Flood Map for Surface Water



REF	Date	Comments
A	Aug 2016	Draft
B	Feb 2017	Final
C		

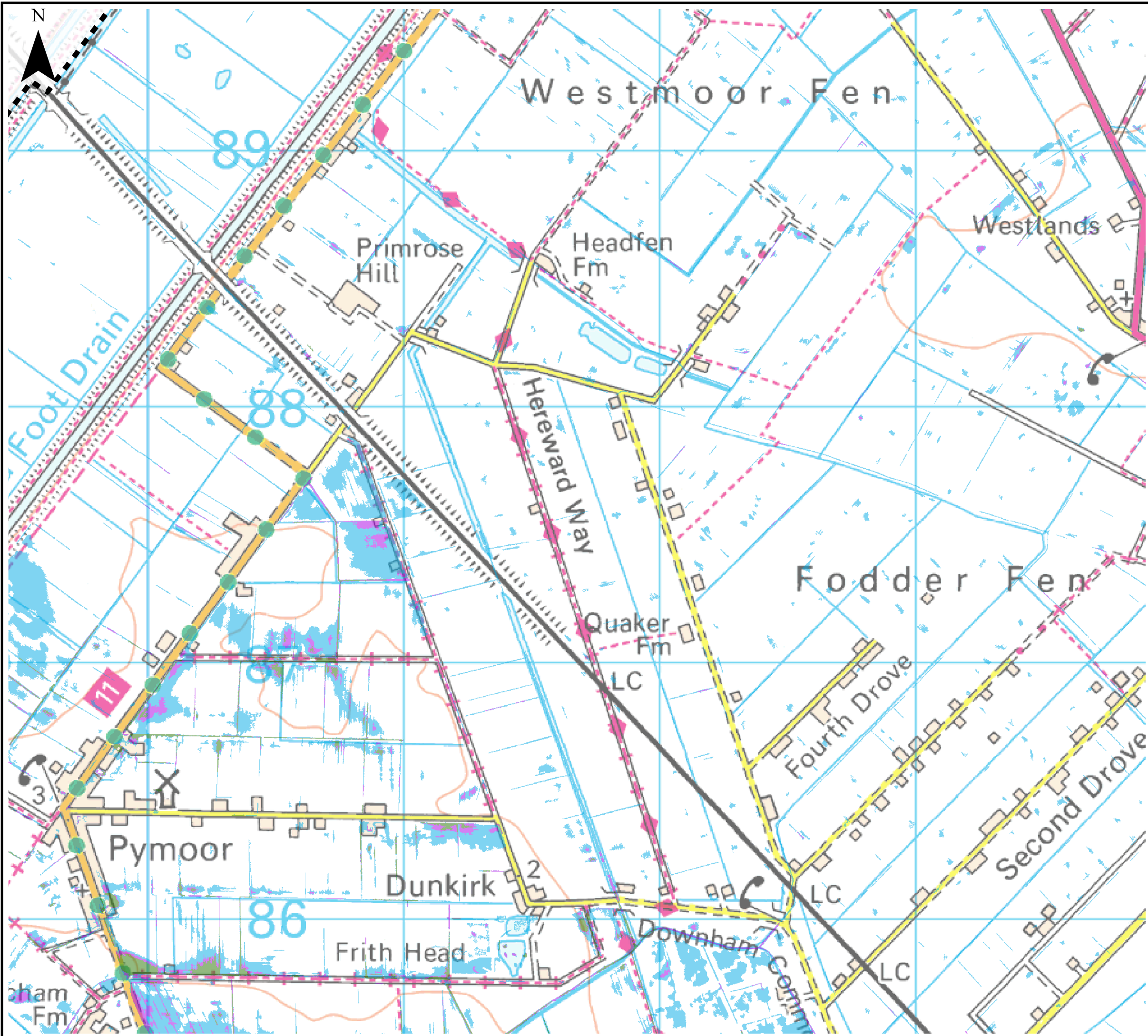
Reproduced from Ordnance Survey mapping with the permission of Ordnance Survey on behalf of the Controller of Her Majesty's Stationary Office. © Crown copyright and database rights 2016.

EAST CAMBRIDGESHIRE DISTRICT COUNCIL
APPENDIX D
SURFACE WATER FLOOD MAPS

Index Number: ECDC_4

This document is the property of Jeremy Benn Associates Ltd. It shall not be reproduced in whole or in part, nor disclosed to a third party, without the permission of Jeremy Benn Associates Ltd.



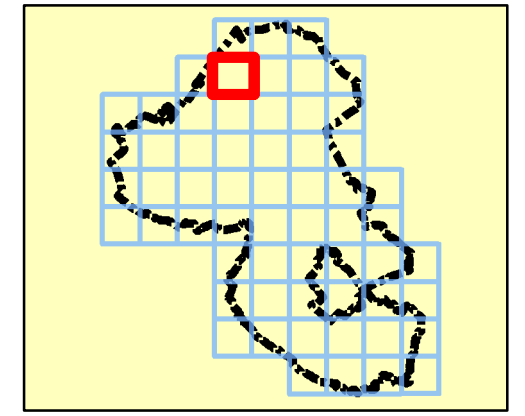


Notes

The updated Flood Map for Surface Water (uFMfSW) shows the flooding that takes place from the 'surface runoff' generated by rainwater (including snow and other precipitation) which:
 (a) is on the surface of the ground (whether or not it is moving), and
 (b) has not yet entered a watercourse, drainage system or public sewer.

The uFMfSW will pick out natural drainage channels, rivers, low areas in the floodplain and flow paths between buildings but it will only indicate flooding caused by local rainfall.

Note: The uFMfSW shows predictions of flooded areas but does not show whether individual properties will be affected by surface water flooding or have been affected in the past. The uFMfSW should not be used to predict if individual properties will flood.



Legend

- Council boundary
- uFMfSW* 30-year Extent
- uFMfSW* 100-year Extent
- uFMfSW* 1,000-year Extent

*updated Flood Map for Surface Water



REF	Date	Comments
A	Aug 2016	Draft
B	Feb 2017	Final
C		

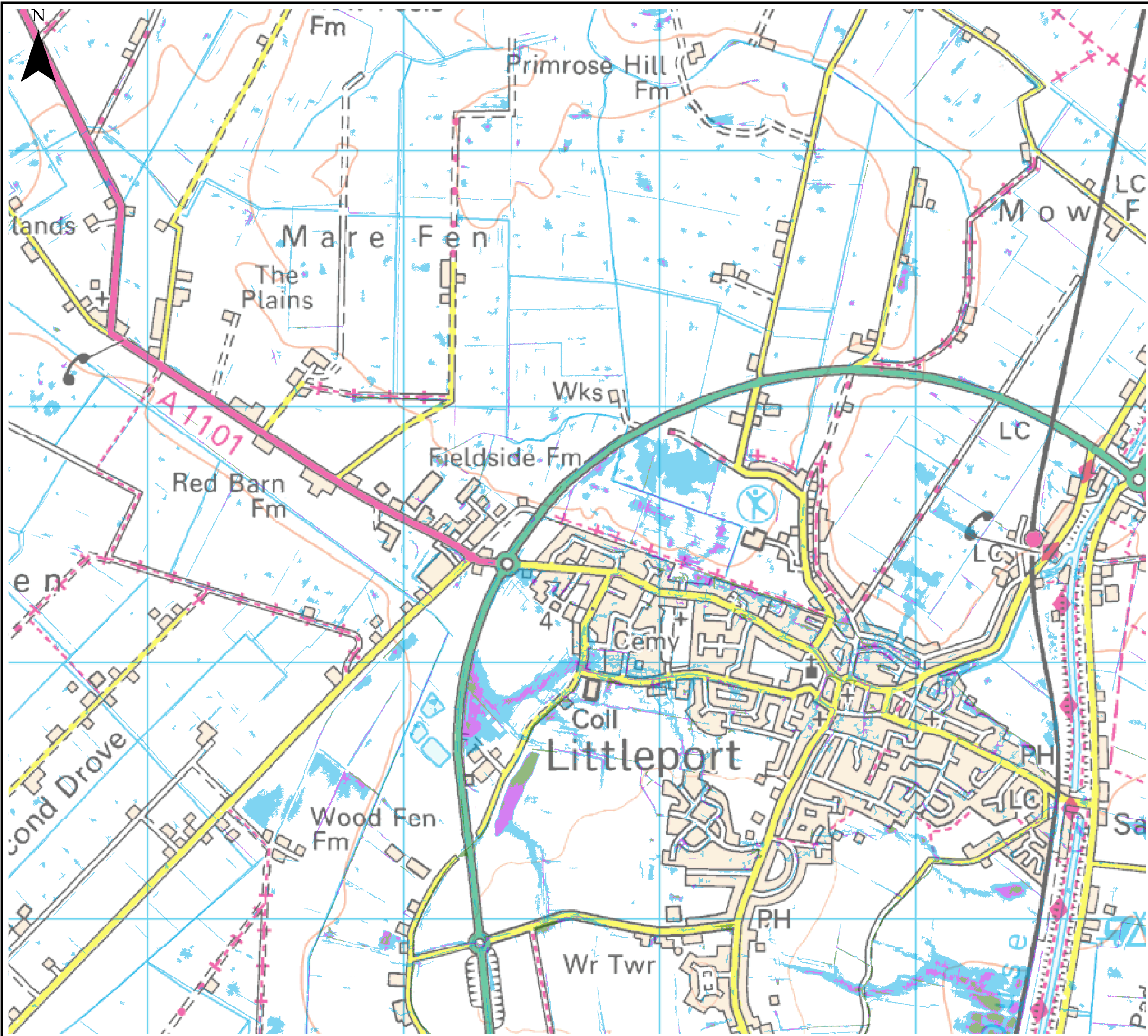
Reproduced from Ordnance Survey mapping with the permission of Ordnance Survey on behalf of the Controller of Her Majesty's Stationary Office. © Crown copyright and database rights 2016.

EAST CAMBRIDGESHIRE DISTRICT COUNCIL
 APPENDIX D
 SURFACE WATER FLOOD MAPS

Index Number: ECDC_5

This document is the property of Jeremy Benn Associates Ltd. It shall not be reproduced in whole or in part, nor disclosed to a third party, without the permission of Jeremy Benn Associates Ltd.



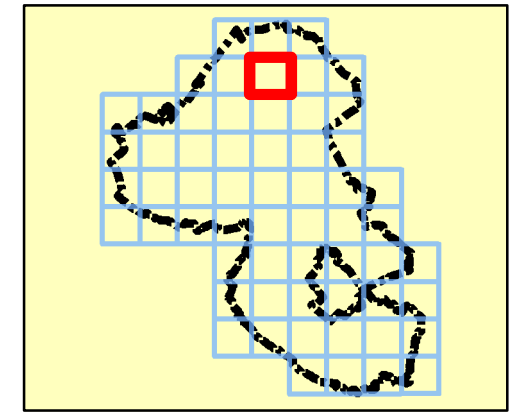


Notes

The updated Flood Map for Surface Water (uFMfSW) shows the flooding that takes place from the 'surface runoff' generated by rainwater (including snow and other precipitation) which:
 (a) is on the surface of the ground (whether or not it is moving), and
 (b) has not yet entered a watercourse, drainage system or public sewer.

The uFMfSW will pick out natural drainage channels, rivers, low areas in the floodplain and flow paths between buildings but it will only indicate flooding caused by local rainfall.

Note: The uFMfSW shows predictions of flooded areas but does not show whether individual properties will be affected by surface water flooding or have been affected in the past. The uFMfSW should not be used to predict if individual properties will flood.



Legend

- Council boundary
- uFMfSW* 30-year Extent
- uFMfSW* 100-year Extent
- uFMfSW* 1,000-year Extent

*updated Flood Map for Surface Water



REF	Date	Comments
A	Aug 2016	Draft
B	Feb 2017	Final
C		

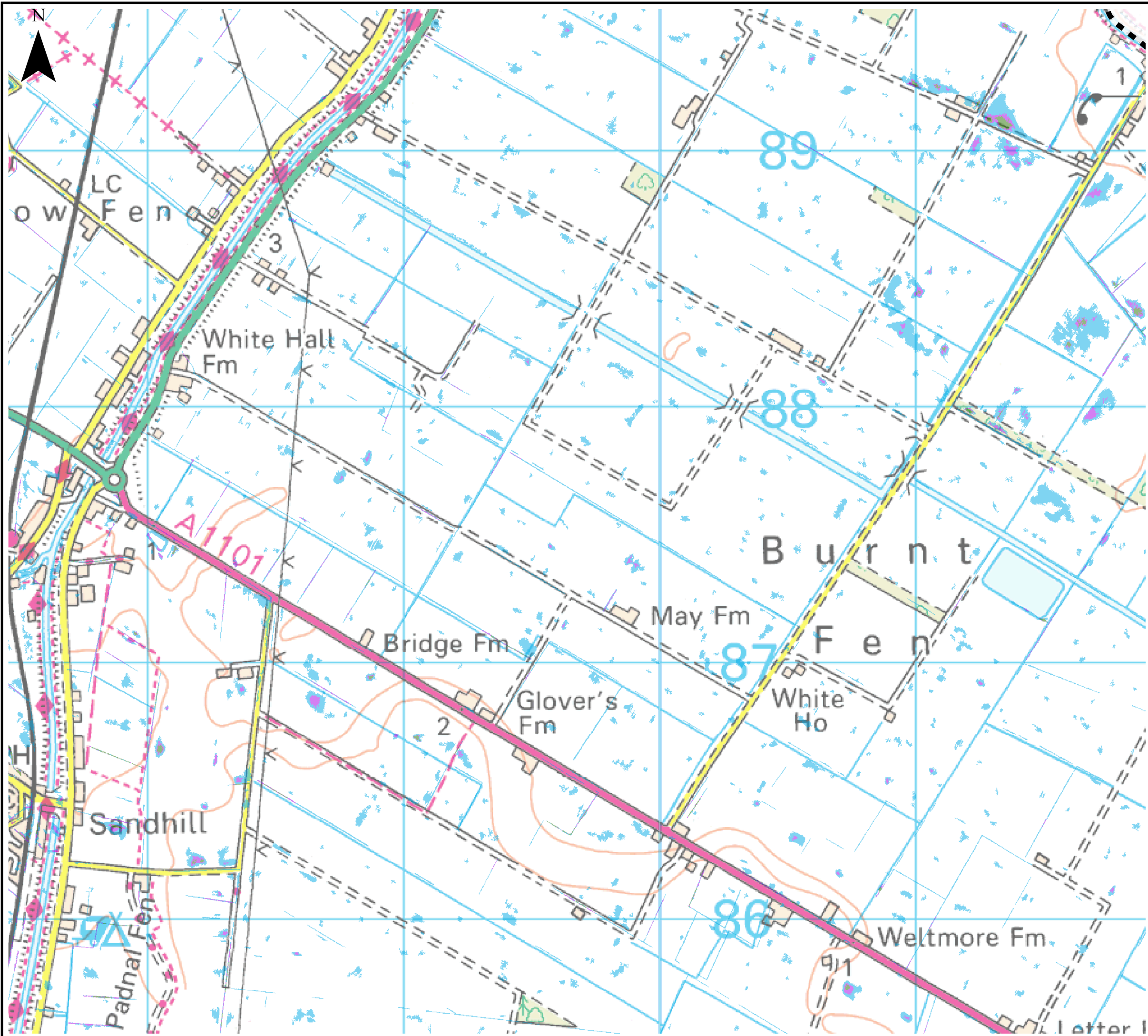
Reproduced from Ordnance Survey mapping with the permission of Ordnance Survey on behalf of the Controller of Her Majesty's Stationary Office. © Crown copyright and database rights 2016.

EAST CAMBRIDGESHIRE DISTRICT COUNCIL
APPENDIX D
SURFACE WATER FLOOD MAPS

Index Number: ECDC_6

This document is the property of Jeremy Benn Associates Ltd. It shall not be reproduced in whole or in part, nor disclosed to a third party, without the permission of Jeremy Benn Associates Ltd.



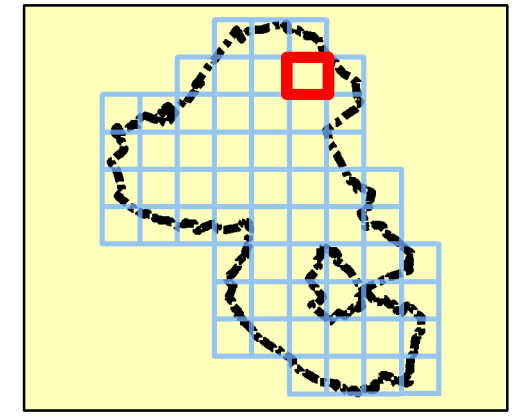


Notes

The updated Flood Map for Surface Water (uFMfSW) shows the flooding that takes place from the 'surface runoff' generated by rainwater (including snow and other precipitation) which:
 (a) is on the surface of the ground (whether or not it is moving), and
 (b) has not yet entered a watercourse, drainage system or public sewer.

The uFMfSW will pick out natural drainage channels, rivers, low areas in the floodplain and flow paths between buildings but it will only indicate flooding caused by local rainfall.

Note: The uFMfSW shows predictions of flooded areas but does not show whether individual properties will be affected by surface water flooding or have been affected in the past. The uFMfSW should not be used to predict if individual properties will flood.



Legend

- Council boundary
- uFMfSW* 30-year Extent
- uFMfSW* 100-year Extent
- uFMfSW* 1,000-year Extent

*updated Flood Map for Surface Water



REF	Date	Comments
A	Aug 2016	Draft
B	Feb 2017	Final
C		

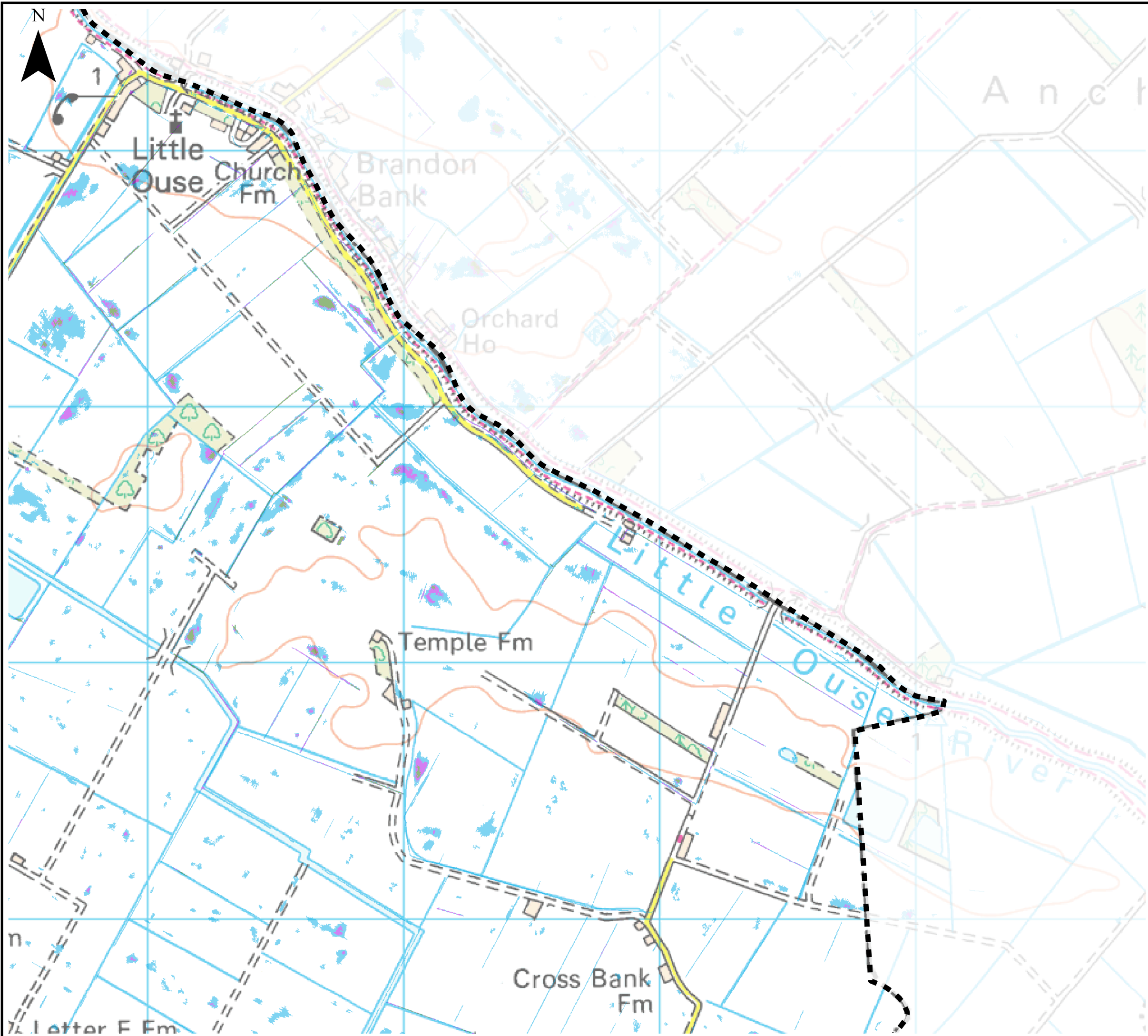
Reproduced from Ordnance Survey mapping with the permission of Ordnance Survey on behalf of the Controller of Her Majesty's Stationary Office. © Crown copyright and database rights 2016.

EAST CAMBRIDGESHIRE DISTRICT COUNCIL
APPENDIX D
SURFACE WATER FLOOD MAPS

Index Number: ECDC_7

This document is the property of Jeremy Benn Associates Ltd. It shall not be reproduced in whole or in part, nor disclosed to a third party, without the permission of Jeremy Benn Associates Ltd.



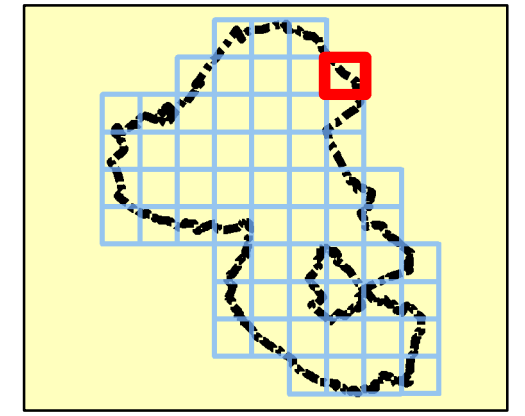


Notes

The updated Flood Map for Surface Water (uFMfSW) shows the flooding that takes place from the 'surface runoff' generated by rainwater (including snow and other precipitation) which:
 (a) is on the surface of the ground (whether or not it is moving), and
 (b) has not yet entered a watercourse, drainage system or public sewer.

The uFMfSW will pick out natural drainage channels, rivers, low areas in the floodplain and flow paths between buildings but it will only indicate flooding caused by local rainfall.

Note: The uFMfSW shows predictions of flooded areas but does not show whether individual properties will be affected by surface water flooding or have been affected in the past. The uFMfSW should not be used to predict if individual properties will flood.



Legend

- Council boundary
- uFMfSW* 30-year Extent
- uFMfSW* 100-year Extent
- uFMfSW* 1,000-year Extent

*updated Flood Map for Surface Water



REF	Date	Comments
A	Aug 2016	Draft
B	Feb 2017	Final
C		

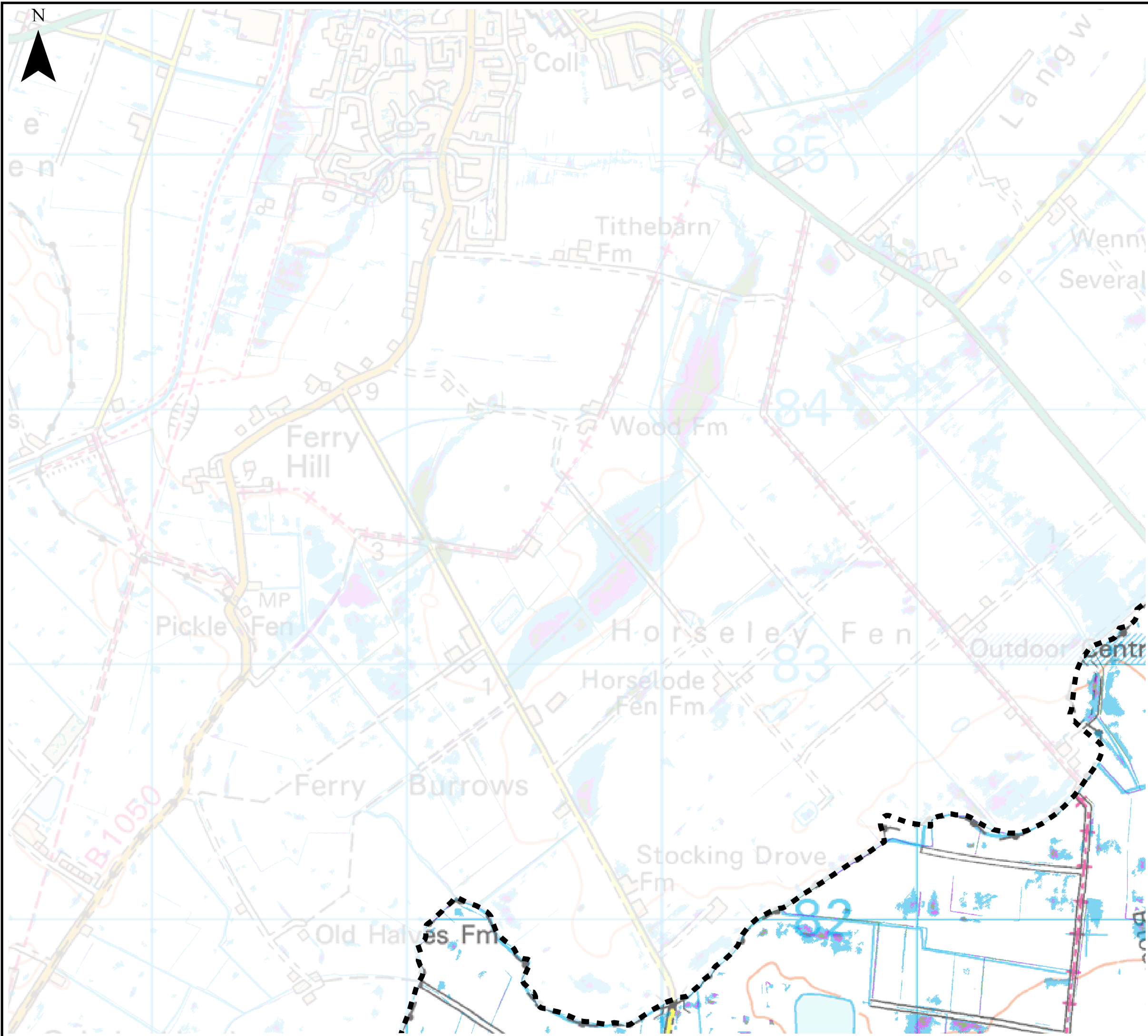
Reproduced from Ordnance Survey mapping with the permission of Ordnance Survey on behalf of the Controller of Her Majesty's Stationary Office. © Crown copyright and database rights 2016.

EAST CAMBRIDGESHIRE DISTRICT COUNCIL
APPENDIX D
SURFACE WATER FLOOD MAPS

Index Number: ECDC_8

This document is the property of Jeremy Benn Associates Ltd. It shall not be reproduced in whole or in part, nor disclosed to a third party, without the permission of Jeremy Benn Associates Ltd.



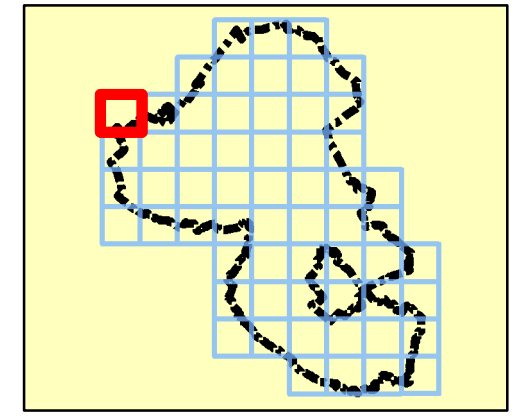


Notes

The updated Flood Map for Surface Water (uFMfSW) shows the flooding that takes place from the 'surface runoff' generated by rainwater (including snow and other precipitation) which:
 (a) is on the surface of the ground (whether or not it is moving), and
 (b) has not yet entered a watercourse, drainage system or public sewer.

The uFMfSW will pick out natural drainage channels, rivers, low areas in the floodplain and flow paths between buildings but it will only indicate flooding caused by local rainfall.

Note: The uFMfSW shows predictions of flooded areas but does not show whether individual properties will be affected by surface water flooding or have been affected in the past. The uFMfSW should not be used to predict if individual properties will flood.



Legend

- Council boundary
- uFMfSW* 30-year Extent
- uFMfSW* 100-year Extent
- uFMfSW* 1,000-year Extent

*updated Flood Map for Surface Water



REF	Date	Comments
A	Aug 2016	Draft
B	Feb 2017	Final
C		

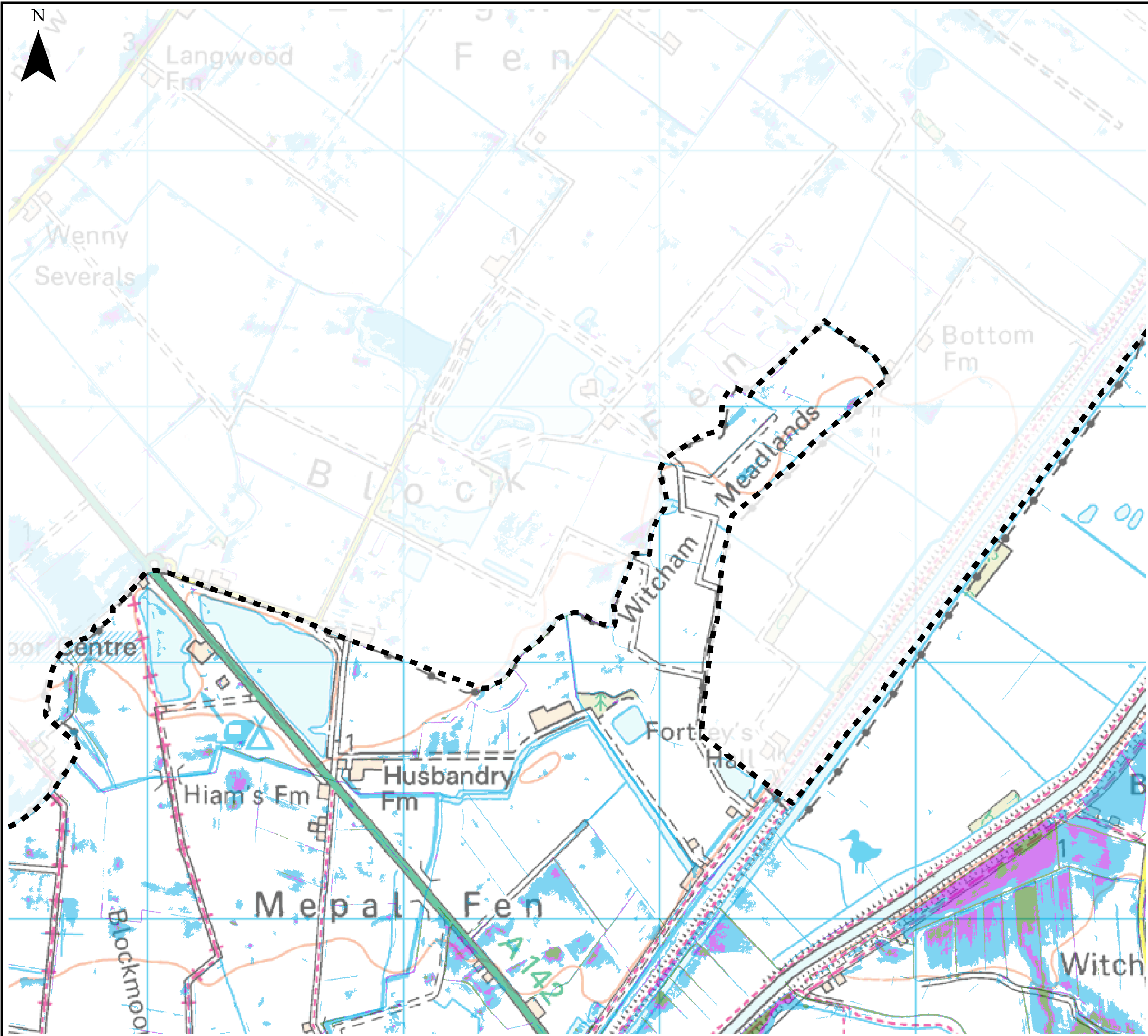
Reproduced from Ordnance Survey mapping with the permission of Ordnance Survey on behalf of the Controller of Her Majesty's Stationary Office. © Crown copyright and database rights 2016.

EAST CAMBRIDGESHIRE DISTRICT COUNCIL
APPENDIX D
SURFACE WATER FLOOD MAPS

Index Number: ECDC_9

This document is the property of Jeremy Benn Associates Ltd. It shall not be reproduced in whole or in part, nor disclosed to a third party, without the permission of Jeremy Benn Associates Ltd.



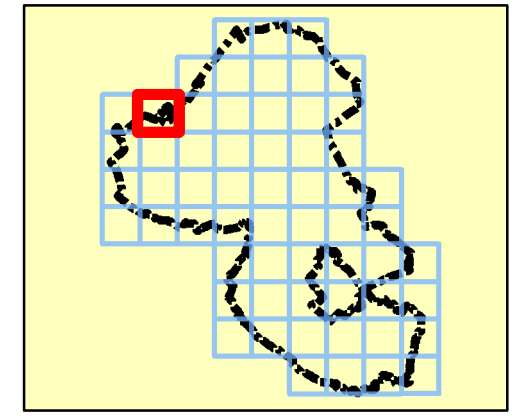


Notes

The updated Flood Map for Surface Water (uFMfSW) shows the flooding that takes place from the 'surface runoff' generated by rainwater (including snow and other precipitation) which:
 (a) is on the surface of the ground (whether or not it is moving), and
 (b) has not yet entered a watercourse, drainage system or public sewer.

The uFMfSW will pick out natural drainage channels, rivers, low areas in the floodplain and flow paths between buildings but it will only indicate flooding caused by local rainfall.

Note: The uFMfSW shows predictions of flooded areas but does not show whether individual properties will be affected by surface water flooding or have been affected in the past. The uFMfSW should not be used to predict if individual properties will flood.



Legend

- Council boundary
- uFMfSW* 30-year Extent
- uFMfSW* 100-year Extent
- uFMfSW* 1,000-year Extent

*updated Flood Map for Surface Water



REF	Date	Comments
A	Aug 2016	Draft
B	Feb 2017	Final
C		

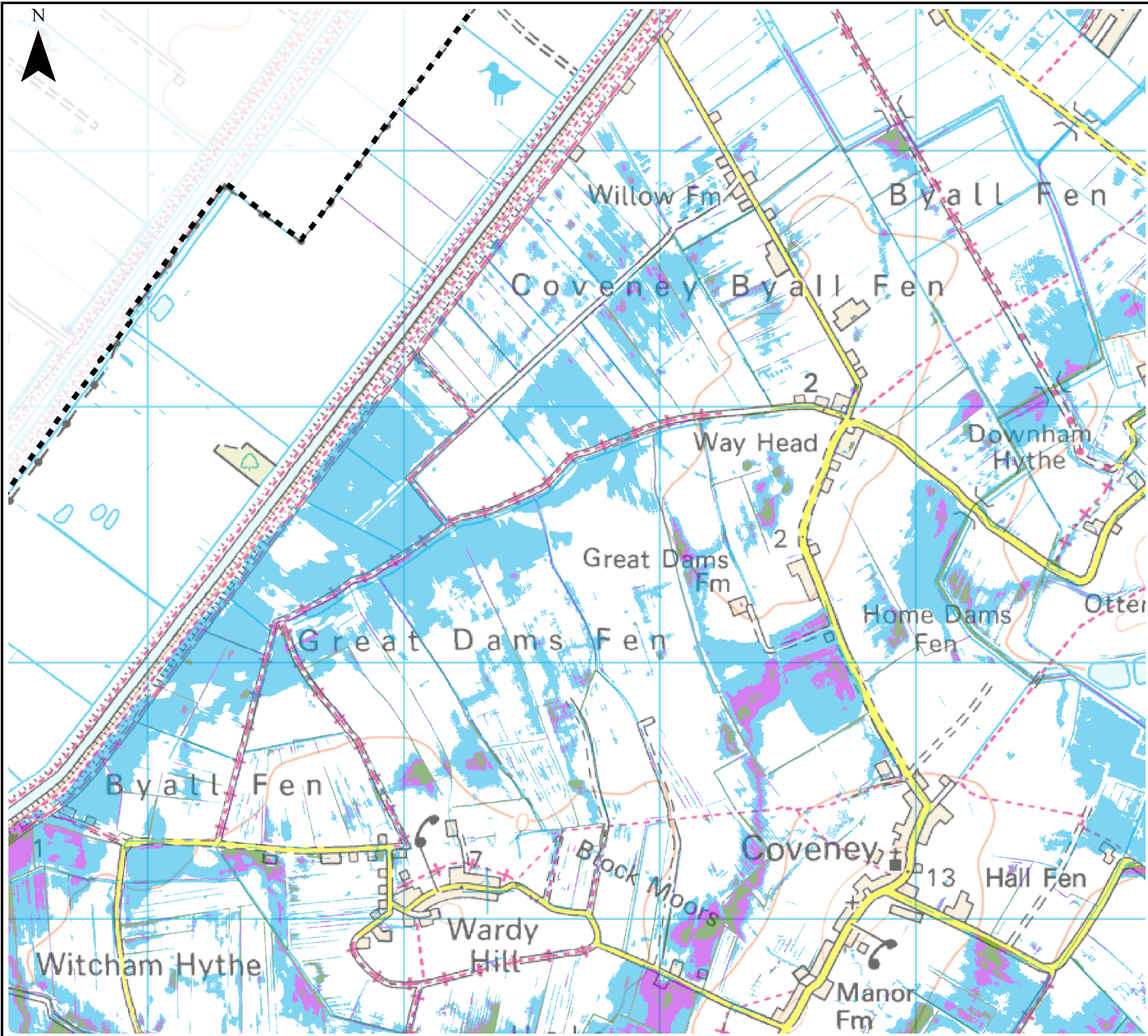
Reproduced from Ordnance Survey mapping with the permission of Ordnance Survey on behalf of the Controller of Her Majesty's Stationary Office. © Crown copyright and database rights 2016.

EAST CAMBRIDGESHIRE DISTRICT COUNCIL
APPENDIX D
SURFACE WATER FLOOD MAPS

Index Number: ECDC_10

This document is the property of Jeremy Benn Associates Ltd. It shall not be reproduced in whole or in part, nor disclosed to a third party, without the permission of Jeremy Benn Associates Ltd.



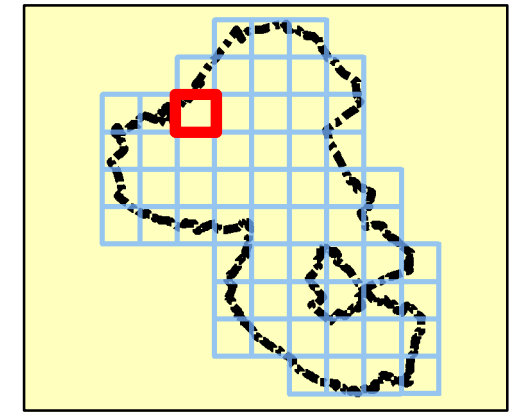


Notes

The updated Flood Map for Surface Water (uFMfSW) shows the flooding that takes place from the 'surface runoff' generated by rainwater (including snow and other precipitation) which:
 (a) is on the surface of the ground (whether or not it is moving), and
 (b) has not yet entered a watercourse, drainage system or public sewer.

The uFMfSW will pick out natural drainage channels, rivers, low areas in the floodplain and flow paths between buildings but it will only indicate flooding caused by local rainfall.

Note: The uFMfSW shows predictions of flooded areas but does not show whether individual properties will be affected by surface water flooding or have been affected in the past. The uFMfSW should not be used to predict if individual properties will flood.



Legend

- Council boundary
- uFMfSW* 30-year Extent
- uFMfSW* 100-year Extent
- uFMfSW* 1,000-year Extent

*updated Flood Map for Surface Water



REF	Date	Comments
A	Aug 2016	Draft
B	Feb 2017	Final
C		

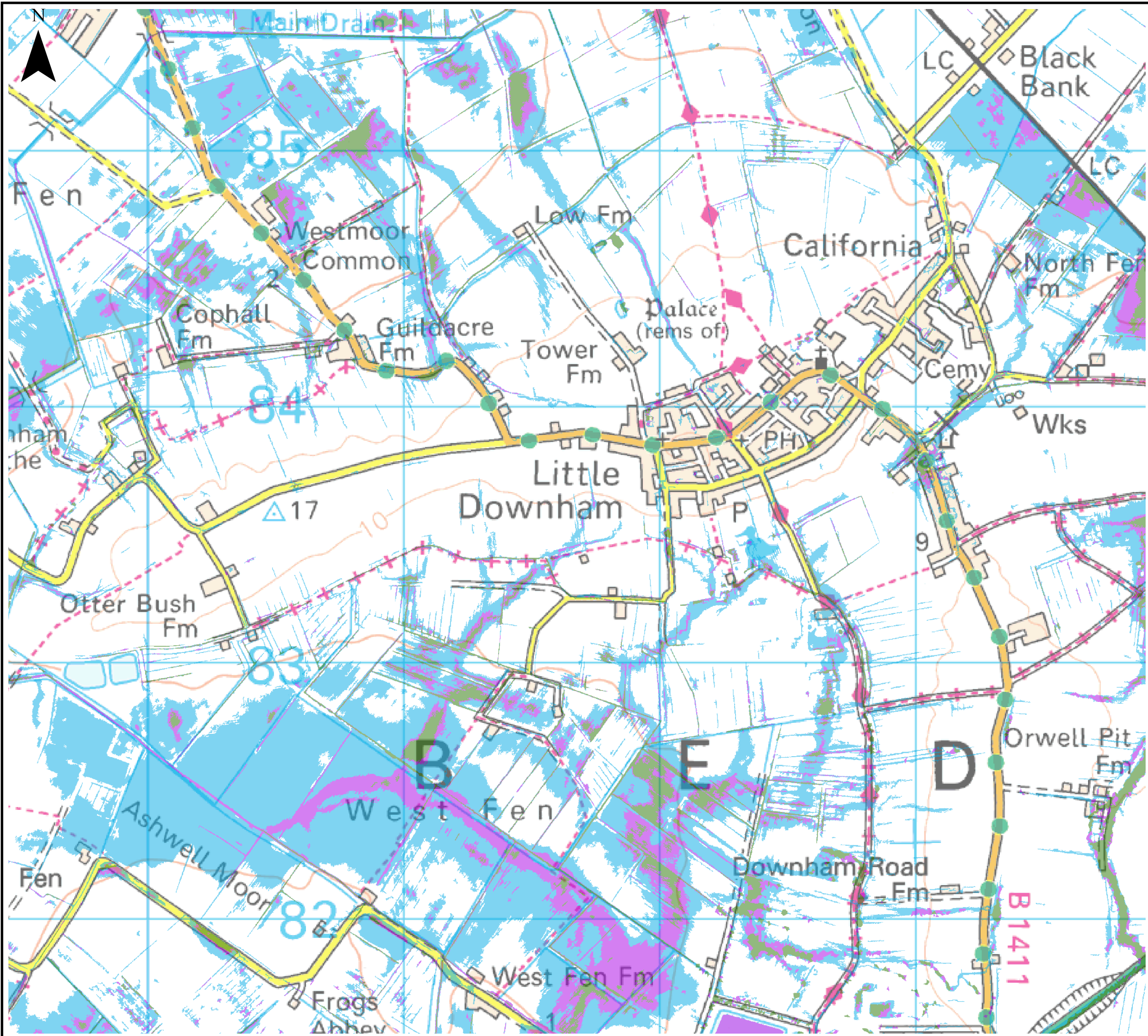
Reproduced from Ordnance Survey mapping with the permission of Ordnance Survey on behalf of the Controller of Her Majesty's Stationary Office. © Crown copyright and database rights 2016.

EAST CAMBRIDGESHIRE DISTRICT COUNCIL
APPENDIX D
SURFACE WATER FLOOD MAPS

Index Number: ECDC_11

This document is the property of Jeremy Benn Associates Ltd. It shall not be reproduced in whole or in part, nor disclosed to a third party, without the permission of Jeremy Benn Associates Ltd.



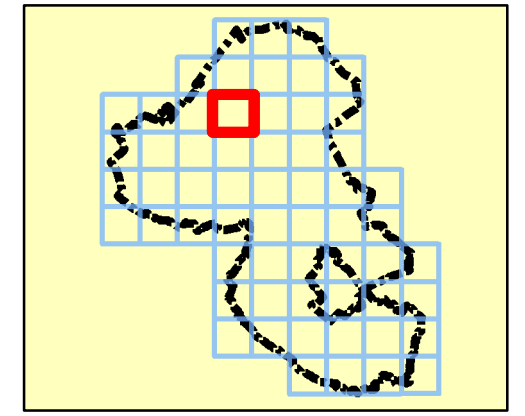


Notes

The updated Flood Map for Surface Water (uFMfSW) shows the flooding that takes place from the 'surface runoff' generated by rainwater (including snow and other precipitation) which:
 (a) is on the surface of the ground (whether or not it is moving), and
 (b) has not yet entered a watercourse, drainage system or public sewer.

The uFMfSW will pick out natural drainage channels, rivers, low areas in the floodplain and flow paths between buildings but it will only indicate flooding caused by local rainfall.

Note: The uFMfSW shows predictions of flooded areas but does not show whether individual properties will be affected by surface water flooding or have been affected in the past. The uFMfSW should not be used to predict if individual properties will flood.



Legend

- Council boundary
- uFMfSW* 30-year Extent
- uFMfSW* 100-year Extent
- uFMfSW* 1,000-year Extent

*updated Flood Map for Surface Water



REF	Date	Comments
A	Aug 2016	Draft
B	Feb 2017	Final
C		

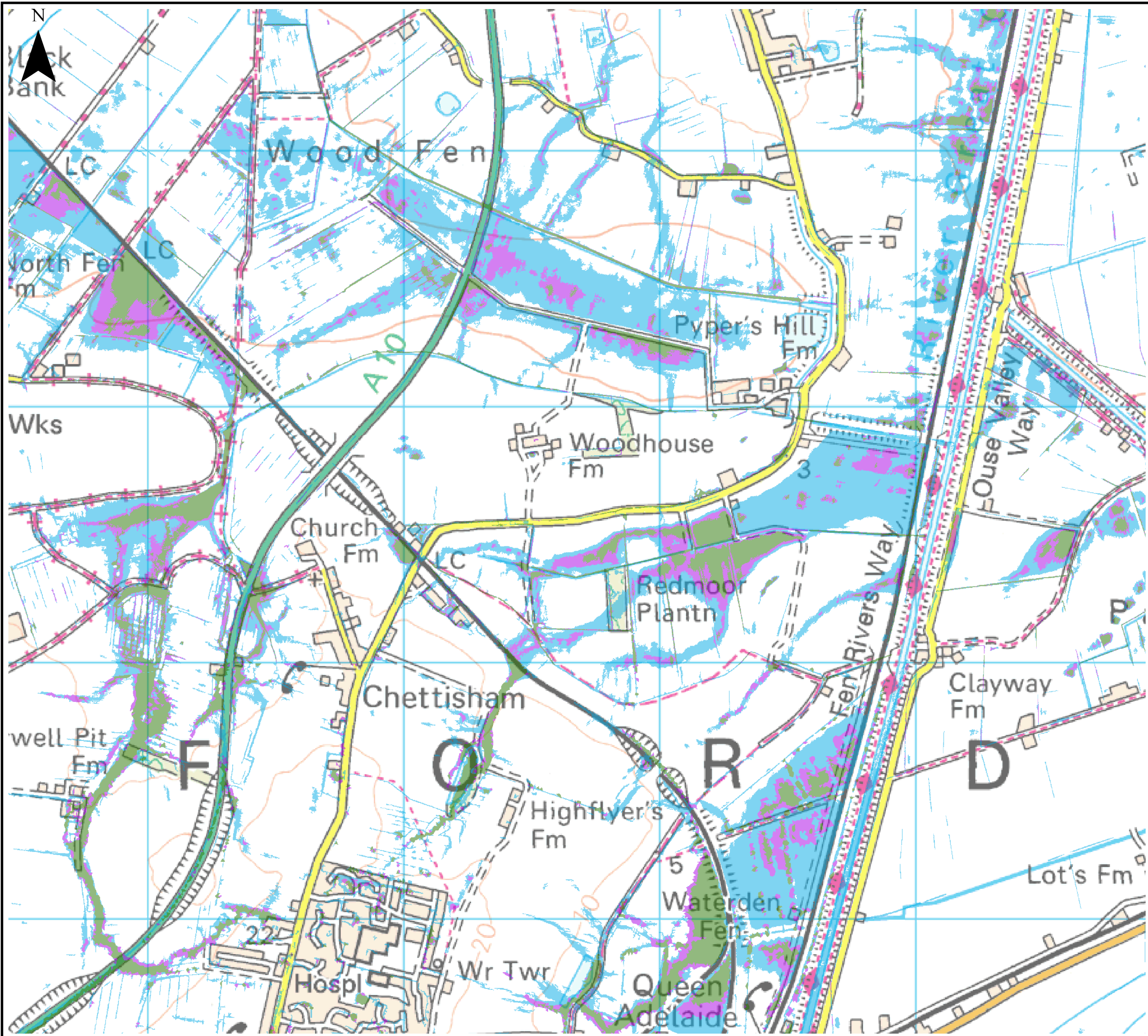
Reproduced from Ordnance Survey mapping with the permission of Ordnance Survey on behalf of the Controller of Her Majesty's Stationary Office. © Crown copyright and database rights 2016.

EAST CAMBRIDGESHIRE DISTRICT COUNCIL
APPENDIX D
SURFACE WATER FLOOD MAPS

Index Number: ECDC_12

This document is the property of Jeremy Benn Associates Ltd. It shall not be reproduced in whole or in part, nor disclosed to a third party, without the permission of Jeremy Benn Associates Ltd.



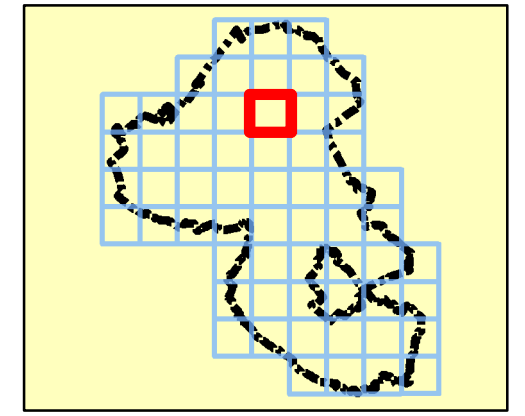


Notes

The updated Flood Map for Surface Water (uFMfSW) shows the flooding that takes place from the 'surface runoff' generated by rainwater (including snow and other precipitation) which:
 (a) is on the surface of the ground (whether or not it is moving), and
 (b) has not yet entered a watercourse, drainage system or public sewer.

The uFMfSW will pick out natural drainage channels, rivers, low areas in the floodplain and flow paths between buildings but it will only indicate flooding caused by local rainfall.

Note: The uFMfSW shows predictions of flooded areas but does not show whether individual properties will be affected by surface water flooding or have been affected in the past. The uFMfSW should not be used to predict if individual properties will flood.



Legend

- Council boundary
- uFMfSW* 30-year Extent
- uFMfSW* 100-year Extent
- uFMfSW* 1,000-year Extent

*updated Flood Map for Surface Water



REF	Date	Comments
A	Aug 2016	Draft
B	Feb 2017	Final
C		

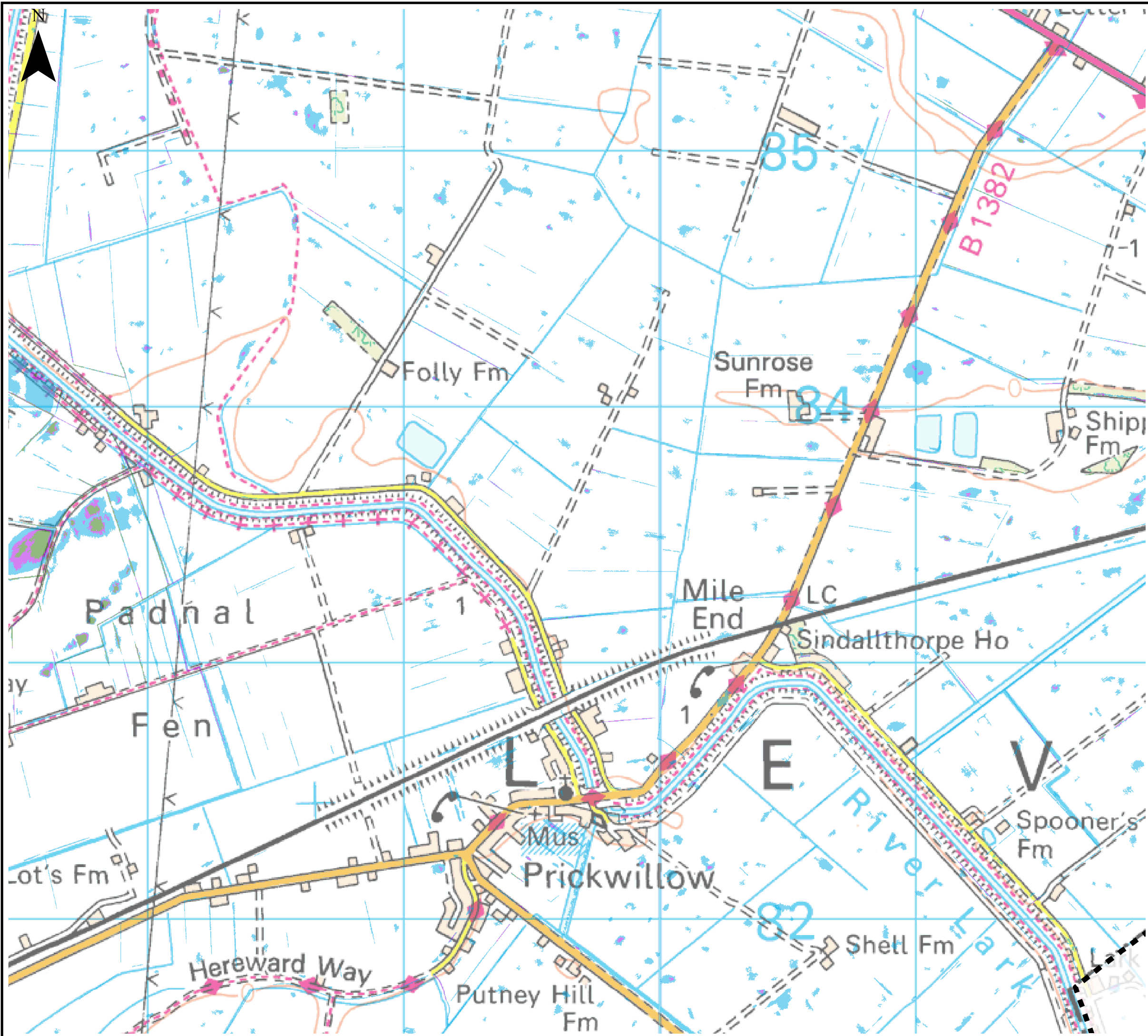
Reproduced from Ordnance Survey mapping with the permission of Ordnance Survey on behalf of the Controller of Her Majesty's Stationary Office. © Crown copyright and database rights 2016.

EAST CAMBRIDGESHIRE DISTRICT COUNCIL
APPENDIX D
SURFACE WATER FLOOD MAPS

Index Number: ECDC_13

This document is the property of Jeremy Benn Associates Ltd. It shall not be reproduced in whole or in part, nor disclosed to a third party, without the permission of Jeremy Benn Associates Ltd.



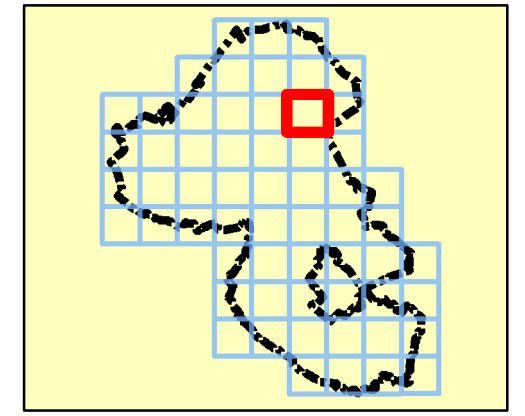


Notes

The updated Flood Map for Surface Water (uFMfSW) shows the flooding that takes place from the 'surface runoff' generated by rainwater (including snow and other precipitation) which:
 (a) is on the surface of the ground (whether or not it is moving), and
 (b) has not yet entered a watercourse, drainage system or public sewer.

The uFMfSW will pick out natural drainage channels, rivers, low areas in the floodplain and flow paths between buildings but it will only indicate flooding caused by local rainfall.

Note: The uFMfSW shows predictions of flooded areas but does not show whether individual properties will be affected by surface water flooding or have been affected in the past. The uFMfSW should not be used to predict if individual properties will flood.



Legend

- Council boundary
- uFMfSW* 30-year Extent
- uFMfSW* 100-year Extent
- uFMfSW* 1,000-year Extent

*updated Flood Map for Surface Water



REF	Date	Comments
A	Aug 2016	Draft
B	Feb 2017	Final
C		

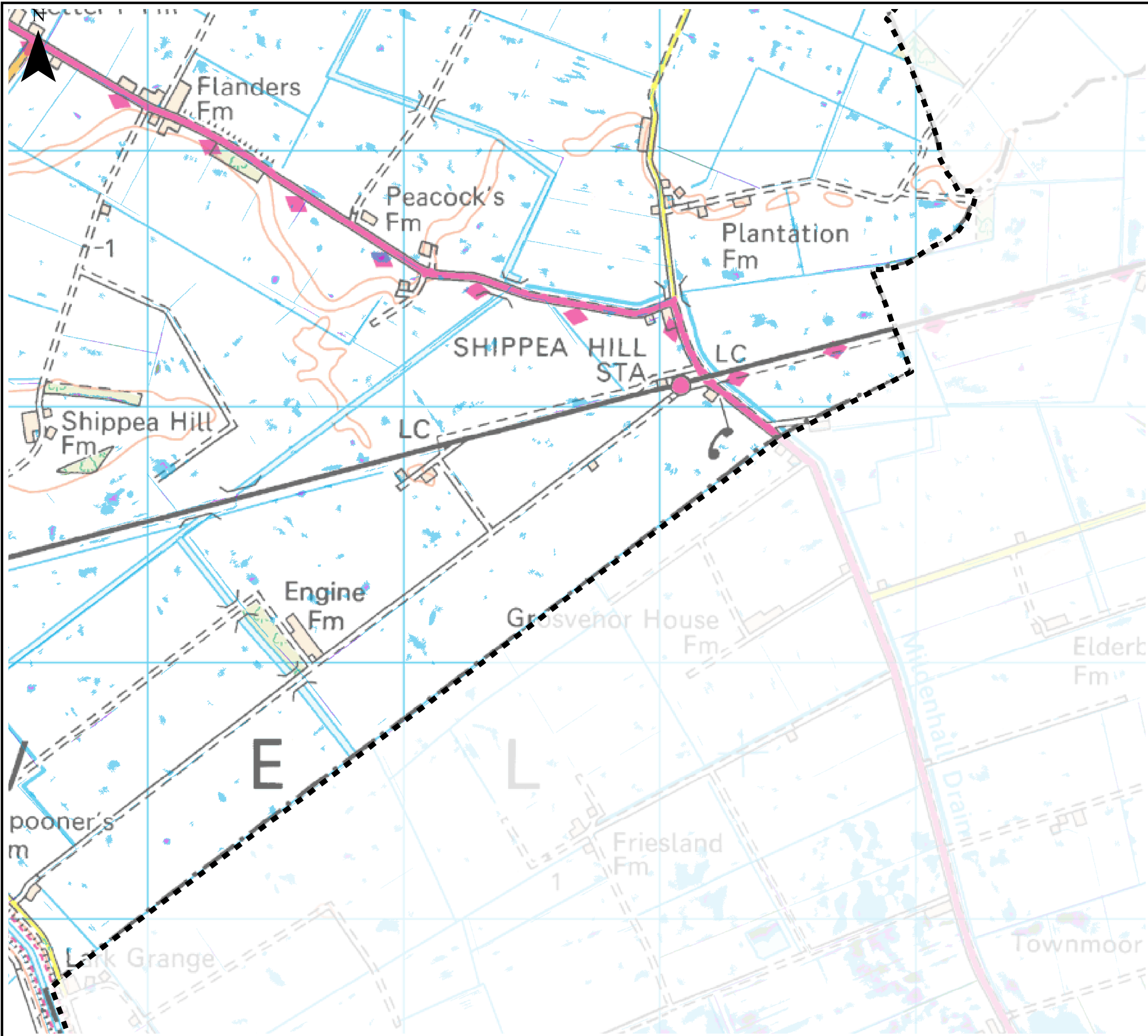
Reproduced from Ordnance Survey mapping with the permission of Ordnance Survey on behalf of the Controller of Her Majesty's Stationary Office. © Crown copyright and database rights 2016.

EAST CAMBRIDGESHIRE DISTRICT COUNCIL
APPENDIX D
SURFACE WATER FLOOD MAPS

Index Number: ECDC_14

This document is the property of Jeremy Benn Associates Ltd. It shall not be reproduced in whole or in part, nor disclosed to a third party, without the permission of Jeremy Benn Associates Ltd.



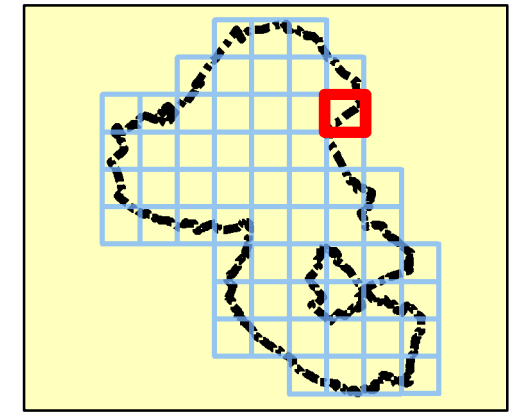


Notes

The updated Flood Map for Surface Water (uFMfSW) shows the flooding that takes place from the 'surface runoff' generated by rainwater (including snow and other precipitation) which:
 (a) is on the surface of the ground (whether or not it is moving), and
 (b) has not yet entered a watercourse, drainage system or public sewer.

The uFMfSW will pick out natural drainage channels, rivers, low areas in the floodplain and flow paths between buildings but it will only indicate flooding caused by local rainfall.

Note: The uFMfSW shows predictions of flooded areas but does not show whether individual properties will be affected by surface water flooding or have been affected in the past. The uFMfSW should not be used to predict if individual properties will flood.



Legend

- Council boundary
- uFMfSW* 30-year Extent
- uFMfSW* 100-year Extent
- uFMfSW* 1,000-year Extent

*updated Flood Map for Surface Water



REF	Date	Comments
A	Aug 2016	Draft
B	Feb 2017	Final
C		

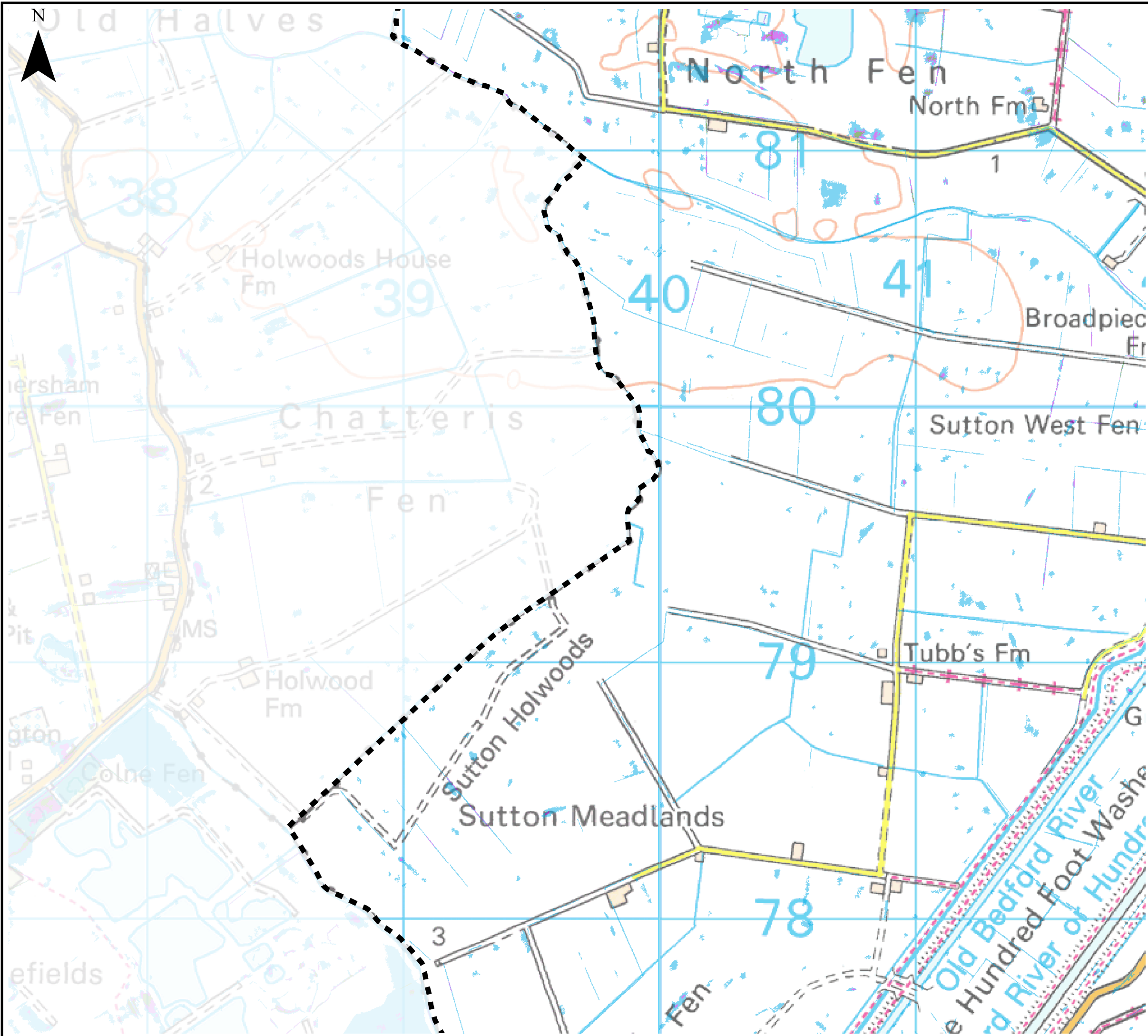
Reproduced from Ordnance Survey mapping with the permission of Ordnance Survey on behalf of the Controller of Her Majesty's Stationary Office. © Crown copyright and database rights 2016.

EAST CAMBRIDGESHIRE DISTRICT COUNCIL
APPENDIX D
SURFACE WATER FLOOD MAPS

Index Number: ECDC_15

This document is the property of Jeremy Benn Associates Ltd. It shall not be reproduced in whole or in part, nor disclosed to a third party, without the permission of Jeremy Benn Associates Ltd.



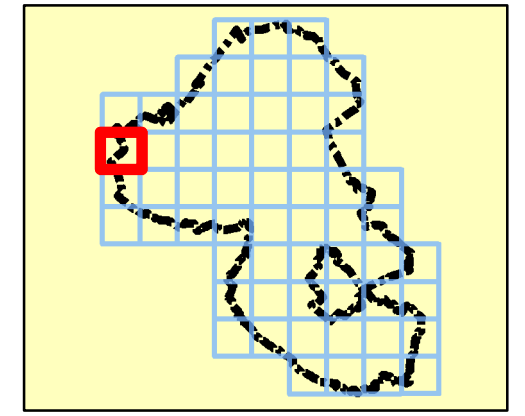


Notes

The updated Flood Map for Surface Water (uFMfSW) shows the flooding that takes place from the 'surface runoff' generated by rainwater (including snow and other precipitation) which:
 (a) is on the surface of the ground (whether or not it is moving), and
 (b) has not yet entered a watercourse, drainage system or public sewer.

The uFMfSW will pick out natural drainage channels, rivers, low areas in the floodplain and flow paths between buildings but it will only indicate flooding caused by local rainfall.

Note: The uFMfSW shows predictions of flooded areas but does not show whether individual properties will be affected by surface water flooding or have been affected in the past. The uFMfSW should not be used to predict if individual properties will flood.



Legend

- Council boundary
- uFMfSW* 30-year Extent
- uFMfSW* 100-year Extent
- uFMfSW* 1,000-year Extent

*updated Flood Map for Surface Water



REF	Date	Comments
A	Aug 2016	Draft
B	Feb 2017	Final
C		

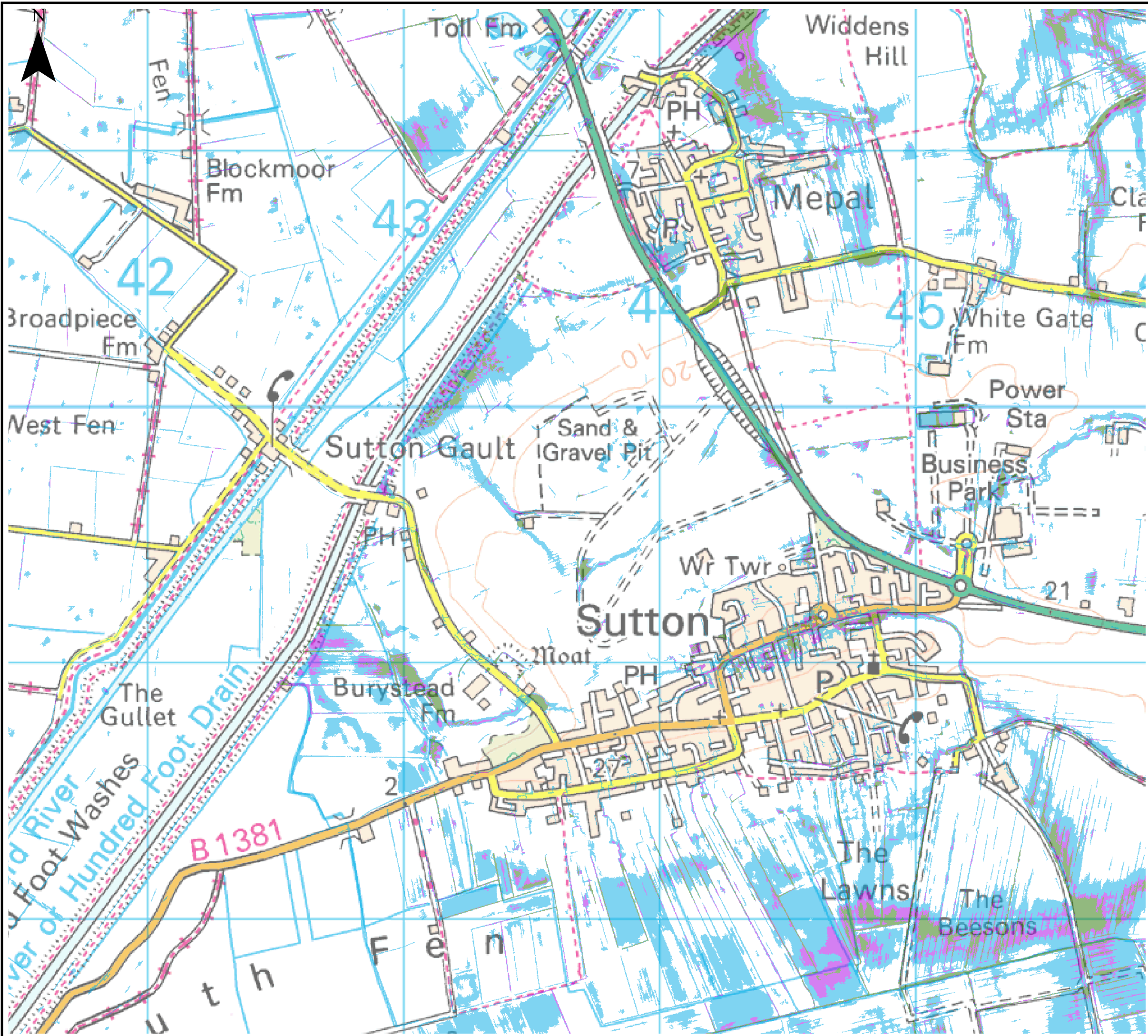
Reproduced from Ordnance Survey mapping with the permission of Ordnance Survey on behalf of the Controller of Her Majesty's Stationary Office. © Crown copyright and database rights 2016.

EAST CAMBRIDGESHIRE DISTRICT COUNCIL
APPENDIX D
SURFACE WATER FLOOD MAPS

Index Number: ECDC_16

This document is the property of Jeremy Benn Associates Ltd. It shall not be reproduced in whole or in part, nor disclosed to a third party, without the permission of Jeremy Benn Associates Ltd.



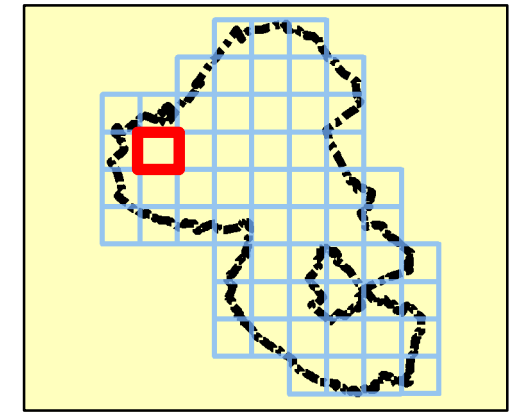


Notes

The updated Flood Map for Surface Water (uFMfSW) shows the flooding that takes place from the 'surface runoff' generated by rainwater (including snow and other precipitation) which:
 (a) is on the surface of the ground (whether or not it is moving), and
 (b) has not yet entered a watercourse, drainage system or public sewer.

The uFMfSW will pick out natural drainage channels, rivers, low areas in the floodplain and flow paths between buildings but it will only indicate flooding caused by local rainfall.

Note: The uFMfSW shows predictions of flooded areas but does not show whether individual properties will be affected by surface water flooding or have been affected in the past. The uFMfSW should not be used to predict if individual properties will flood.



Legend

- Council boundary
- uFMfSW* 30-year Extent
- uFMfSW* 100-year Extent
- uFMfSW* 1,000-year Extent

*updated Flood Map for Surface Water



REF	Date	Comments
A	Aug 2016	Draft
B	Feb 2017	Final
C		

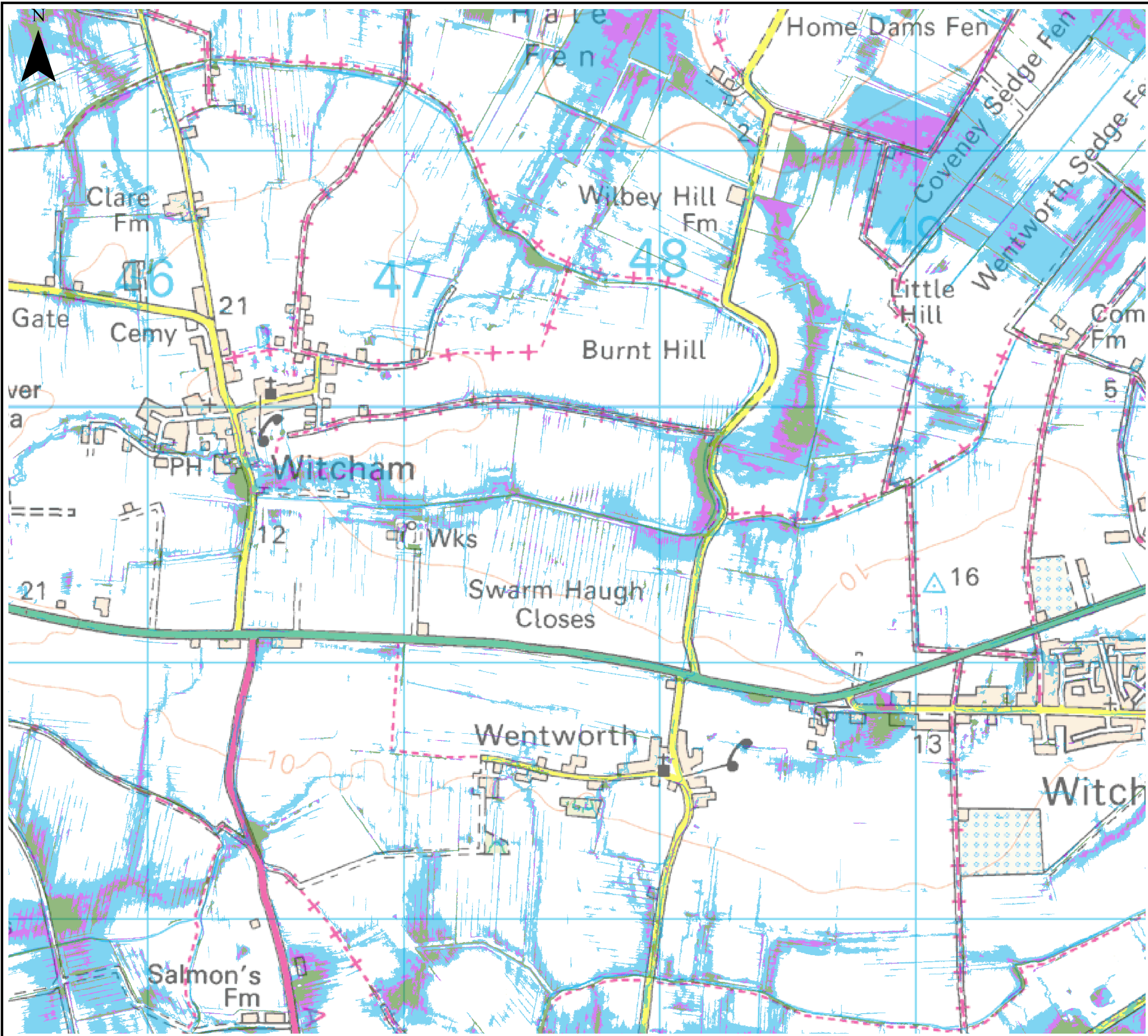
Reproduced from Ordnance Survey mapping with the permission of Ordnance Survey on behalf of the Controller of Her Majesty's Stationary Office. © Crown copyright and database rights 2016.

EAST CAMBRIDGESHIRE DISTRICT COUNCIL
 APPENDIX D
 SURFACE WATER FLOOD MAPS

Index Number: ECDC_17

This document is the property of Jeremy Benn Associates Ltd. It shall not be reproduced in whole or in part, nor disclosed to a third party, without the permission of Jeremy Benn Associates Ltd.



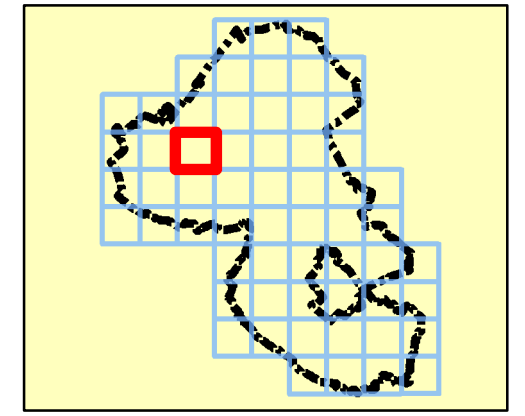


Notes

The updated Flood Map for Surface Water (uFMfSW) shows the flooding that takes place from the 'surface runoff' generated by rainwater (including snow and other precipitation) which:
 (a) is on the surface of the ground (whether or not it is moving), and
 (b) has not yet entered a watercourse, drainage system or public sewer.

The uFMfSW will pick out natural drainage channels, rivers, low areas in the floodplain and flow paths between buildings but it will only indicate flooding caused by local rainfall.

Note: The uFMfSW shows predictions of flooded areas but does not show whether individual properties will be affected by surface water flooding or have been affected in the past. The uFMfSW should not be used to predict if individual properties will flood.



Legend

- Council boundary
- uFMfSW* 30-year Extent
- uFMfSW* 100-year Extent
- uFMfSW* 1,000-year Extent

*updated Flood Map for Surface Water



REF	Date	Comments
A	Aug 2016	Draft
B	Feb 2017	Final
C		

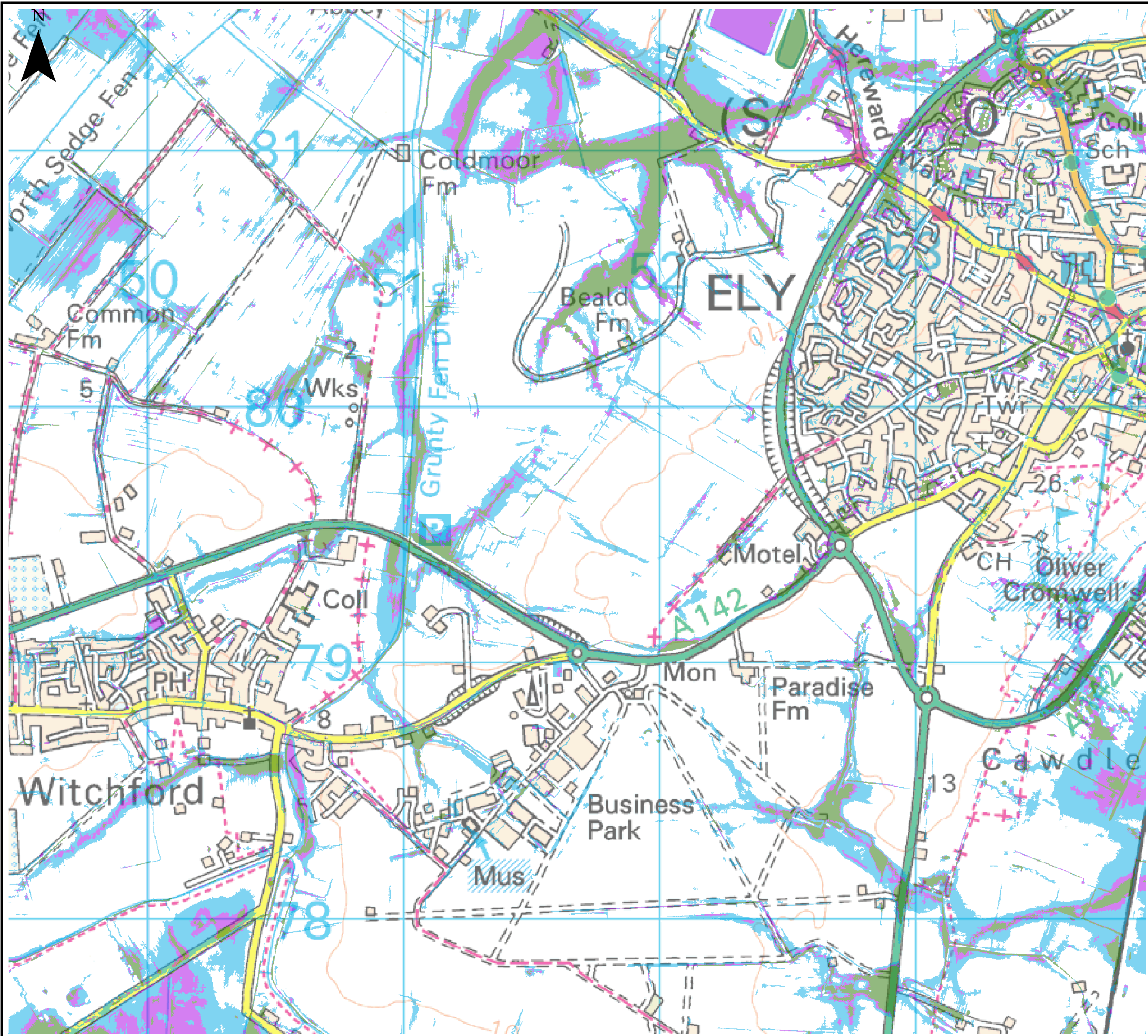
Reproduced from Ordnance Survey mapping with the permission of Ordnance Survey on behalf of the Controller of Her Majesty's Stationary Office. © Crown copyright and database rights 2016.

EAST CAMBRIDGESHIRE DISTRICT COUNCIL
APPENDIX D
SURFACE WATER FLOOD MAPS

Index Number: ECDC_18

This document is the property of Jeremy Benn Associates Ltd. It shall not be reproduced in whole or in part, nor disclosed to a third party, without the permission of Jeremy Benn Associates Ltd.



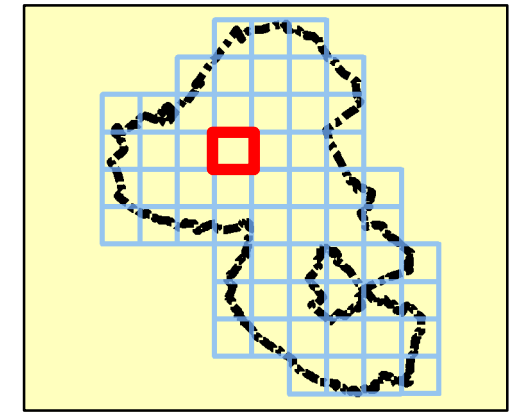


Notes

The updated Flood Map for Surface Water (uFMfSW) shows the flooding that takes place from the 'surface runoff' generated by rainwater (including snow and other precipitation) which:
 (a) is on the surface of the ground (whether or not it is moving), and
 (b) has not yet entered a watercourse, drainage system or public sewer.

The uFMfSW will pick out natural drainage channels, rivers, low areas in the floodplain and flow paths between buildings but it will only indicate flooding caused by local rainfall.

Note: The uFMfSW shows predictions of flooded areas but does not show whether individual properties will be affected by surface water flooding or have been affected in the past. The uFMfSW should not be used to predict if individual properties will flood.



Legend

- Council boundary
- uFMfSW* 30-year Extent
- uFMfSW* 100-year Extent
- uFMfSW* 1,000-year Extent

*updated Flood Map for Surface Water



REF	Date	Comments
A	Aug 2016	Draft
B	Feb 2017	Final
C		

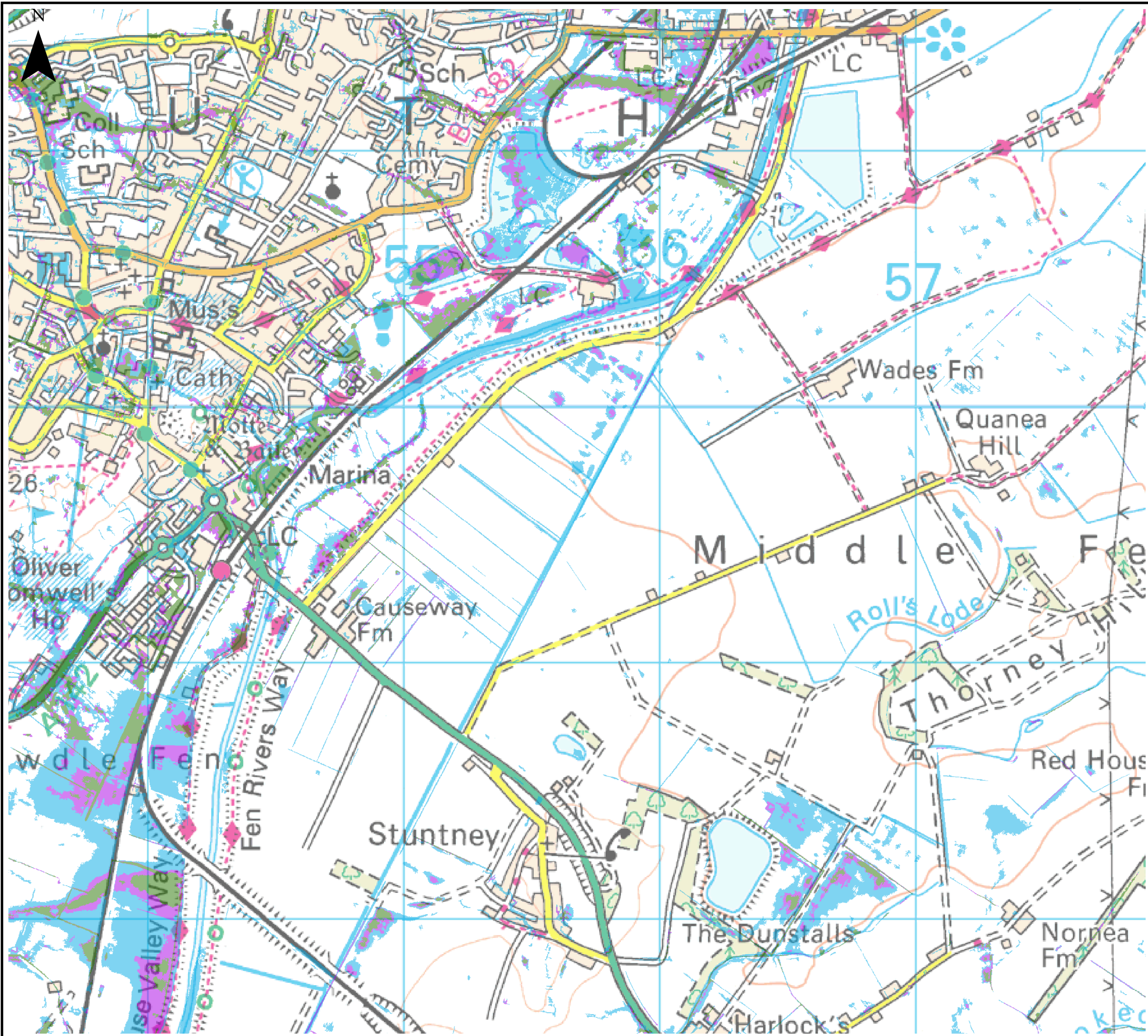
Reproduced from Ordnance Survey mapping with the permission of Ordnance Survey on behalf of the Controller of Her Majesty's Stationary Office. © Crown copyright and database rights 2016.

EAST CAMBRIDGESHIRE DISTRICT COUNCIL
APPENDIX D
SURFACE WATER FLOOD MAPS

Index Number: ECDC_19

This document is the property of Jeremy Benn Associates Ltd. It shall not be reproduced in whole or in part, nor disclosed to a third party, without the permission of Jeremy Benn Associates Ltd.



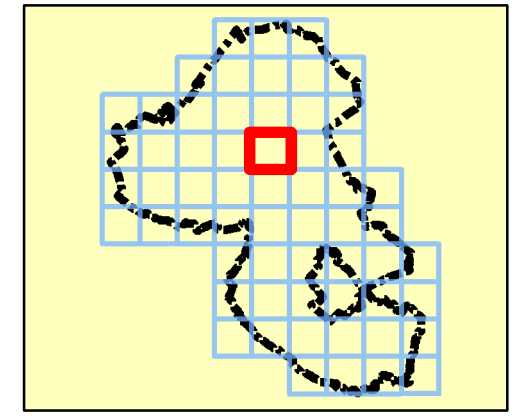


Notes

The updated Flood Map for Surface Water (uFMfSW) shows the flooding that takes place from the 'surface runoff' generated by rainwater (including snow and other precipitation) which:
 (a) is on the surface of the ground (whether or not it is moving), and
 (b) has not yet entered a watercourse, drainage system or public sewer.

The uFMfSW will pick out natural drainage channels, rivers, low areas in the floodplain and flow paths between buildings but it will only indicate flooding caused by local rainfall.

Note: The uFMfSW shows predictions of flooded areas but does not show whether individual properties will be affected by surface water flooding or have been affected in the past. The uFMfSW should not be used to predict if individual properties will flood.



Legend

- Council boundary
- uFMfSW* 30-year Extent
- uFMfSW* 100-year Extent
- uFMfSW* 1,000-year Extent

*updated Flood Map for Surface Water



REF	Date	Comments
A	Aug 2016	Draft
B	Feb 2017	Final
C		

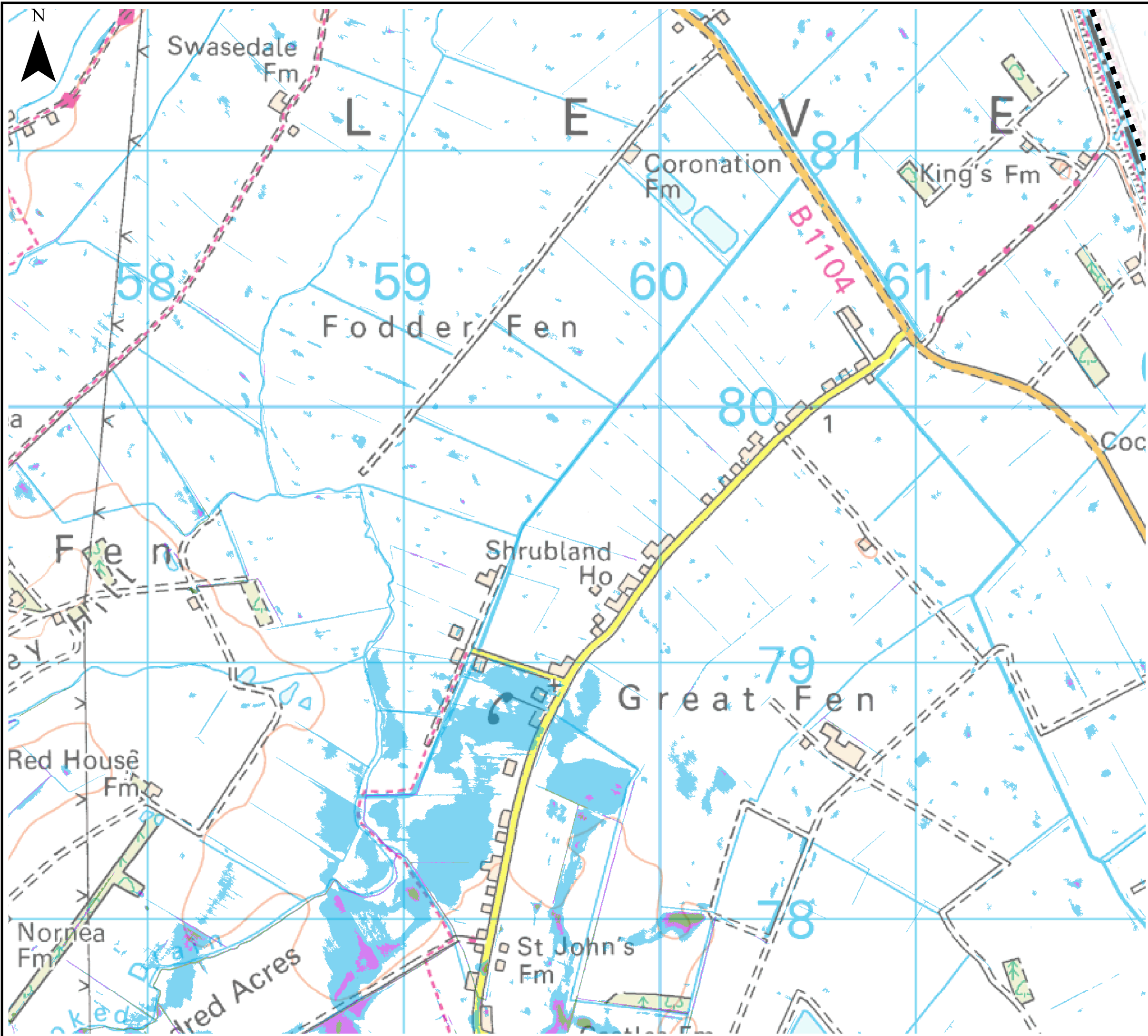
Reproduced from Ordnance Survey mapping with the permission of Ordnance Survey on behalf of the Controller of Her Majesty's Stationary Office. © Crown copyright and database rights 2016.

EAST CAMBRIDGESHIRE DISTRICT COUNCIL
APPENDIX D
SURFACE WATER FLOOD MAPS

Index Number: ECDC_20

This document is the property of Jeremy Benn Associates Ltd. It shall not be reproduced in whole or in part, nor disclosed to a third party, without the permission of Jeremy Benn Associates Ltd.



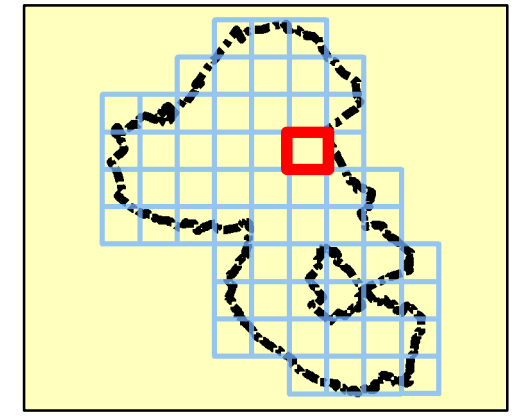


Notes

The updated Flood Map for Surface Water (uFMfSW) shows the flooding that takes place from the 'surface runoff' generated by rainwater (including snow and other precipitation) which:
 (a) is on the surface of the ground (whether or not it is moving), and
 (b) has not yet entered a watercourse, drainage system or public sewer.

The uFMfSW will pick out natural drainage channels, rivers, low areas in the floodplain and flow paths between buildings but it will only indicate flooding caused by local rainfall.

Note: The uFMfSW shows predictions of flooded areas but does not show whether individual properties will be affected by surface water flooding or have been affected in the past. The uFMfSW should not be used to predict if individual properties will flood.



Legend

- Council boundary
- uFMfSW* 30-year Extent
- uFMfSW* 100-year Extent
- uFMfSW* 1,000-year Extent

*updated Flood Map for Surface Water



REF	Date	Comments
A	Aug 2016	Draft
B	Feb 2017	Final
C		

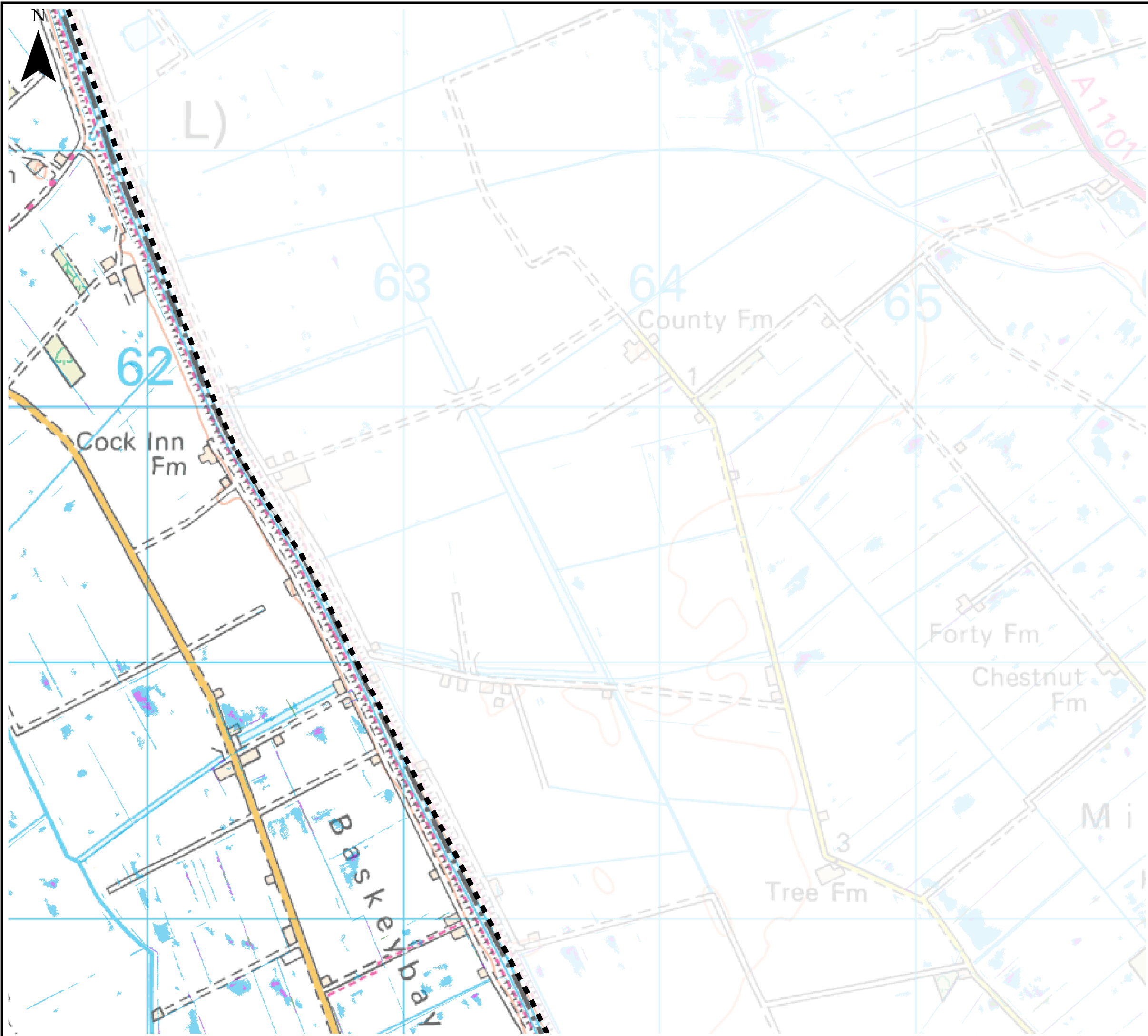
Reproduced from Ordnance Survey mapping with the permission of Ordnance Survey on behalf of the Controller of Her Majesty's Stationary Office. © Crown copyright and database rights 2016.

EAST CAMBRIDGESHIRE DISTRICT COUNCIL
APPENDIX D
SURFACE WATER FLOOD MAPS

Index Number: ECDC_21

This document is the property of Jeremy Benn Associates Ltd. It shall not be reproduced in whole or in part, nor disclosed to a third party, without the permission of Jeremy Benn Associates Ltd.



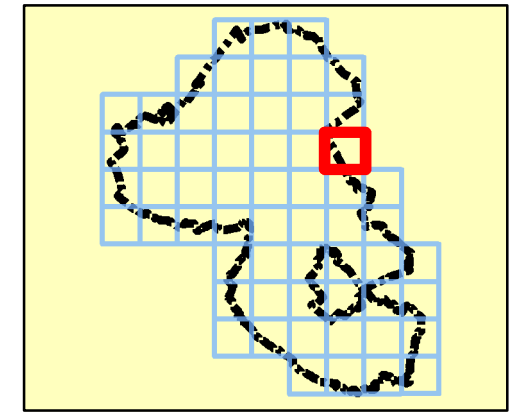


Notes

The updated Flood Map for Surface Water (uFMfSW) shows the flooding that takes place from the 'surface runoff' generated by rainwater (including snow and other precipitation) which:
 (a) is on the surface of the ground (whether or not it is moving), and
 (b) has not yet entered a watercourse, drainage system or public sewer.

The uFMfSW will pick out natural drainage channels, rivers, low areas in the floodplain and flow paths between buildings but it will only indicate flooding caused by local rainfall.

Note: The uFMfSW shows predictions of flooded areas but does not show whether individual properties will be affected by surface water flooding or have been affected in the past. The uFMfSW should not be used to predict if individual properties will flood.



Legend

- Council boundary
- uFMfSW* 30-year Extent
- uFMfSW* 100-year Extent
- uFMfSW* 1,000-year Extent

*updated Flood Map for Surface Water



REF	Date	Comments
A	Aug 2016	Draft
B	Feb 2017	Final
C		

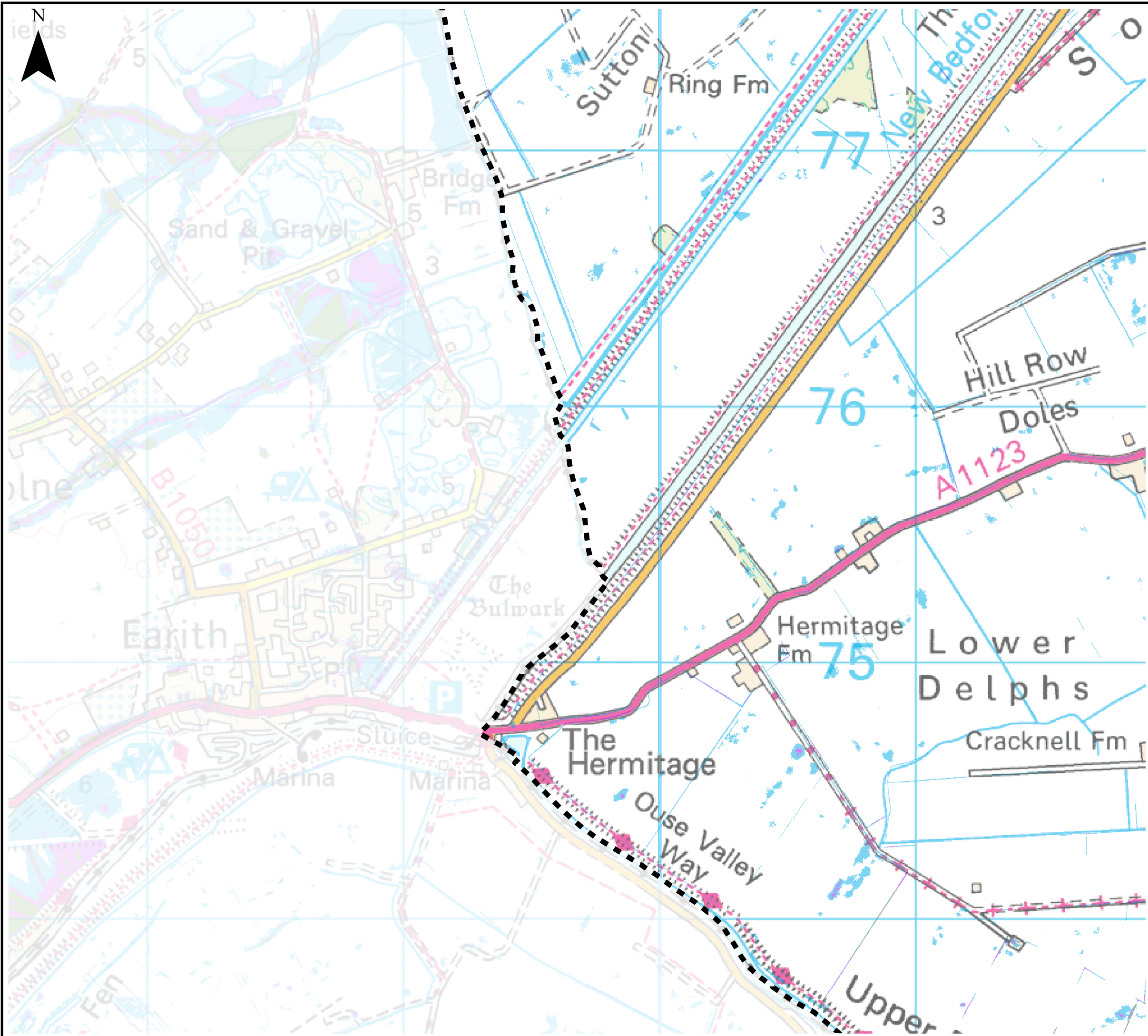
Reproduced from Ordnance Survey mapping with the permission of Ordnance Survey on behalf of the Controller of Her Majesty's Stationary Office. © Crown copyright and database rights 2016.

EAST CAMBRIDGESHIRE DISTRICT COUNCIL
APPENDIX D
SURFACE WATER FLOOD MAPS

Index Number: ECDC_22

This document is the property of Jeremy Benn Associates Ltd. It shall not be reproduced in whole or in part, nor disclosed to a third party, without the permission of Jeremy Benn Associates Ltd.



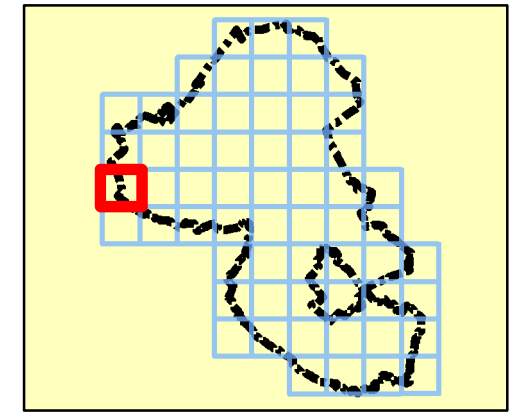


Notes

The updated Flood Map for Surface Water (uFMfSW) shows the flooding that takes place from the 'surface runoff' generated by rainwater (including snow and other precipitation) which:
 (a) is on the surface of the ground (whether or not it is moving), and
 (b) has not yet entered a watercourse, drainage system or public sewer.

The uFMfSW will pick out natural drainage channels, rivers, low areas in the floodplain and flow paths between buildings but it will only indicate flooding caused by local rainfall.

Note: The uFMfSW shows predictions of flooded areas but does not show whether individual properties will be affected by surface water flooding or have been affected in the past. The uFMfSW should not be used to predict if individual properties will flood.



Legend

- Council boundary
- uFMfSW* 30-year Extent
- uFMfSW* 100-year Extent
- uFMfSW* 1,000-year Extent

*updated Flood Map for Surface Water



REF	Date	Comments
A	Aug 2016	Draft
B	Feb 2017	Final
C		

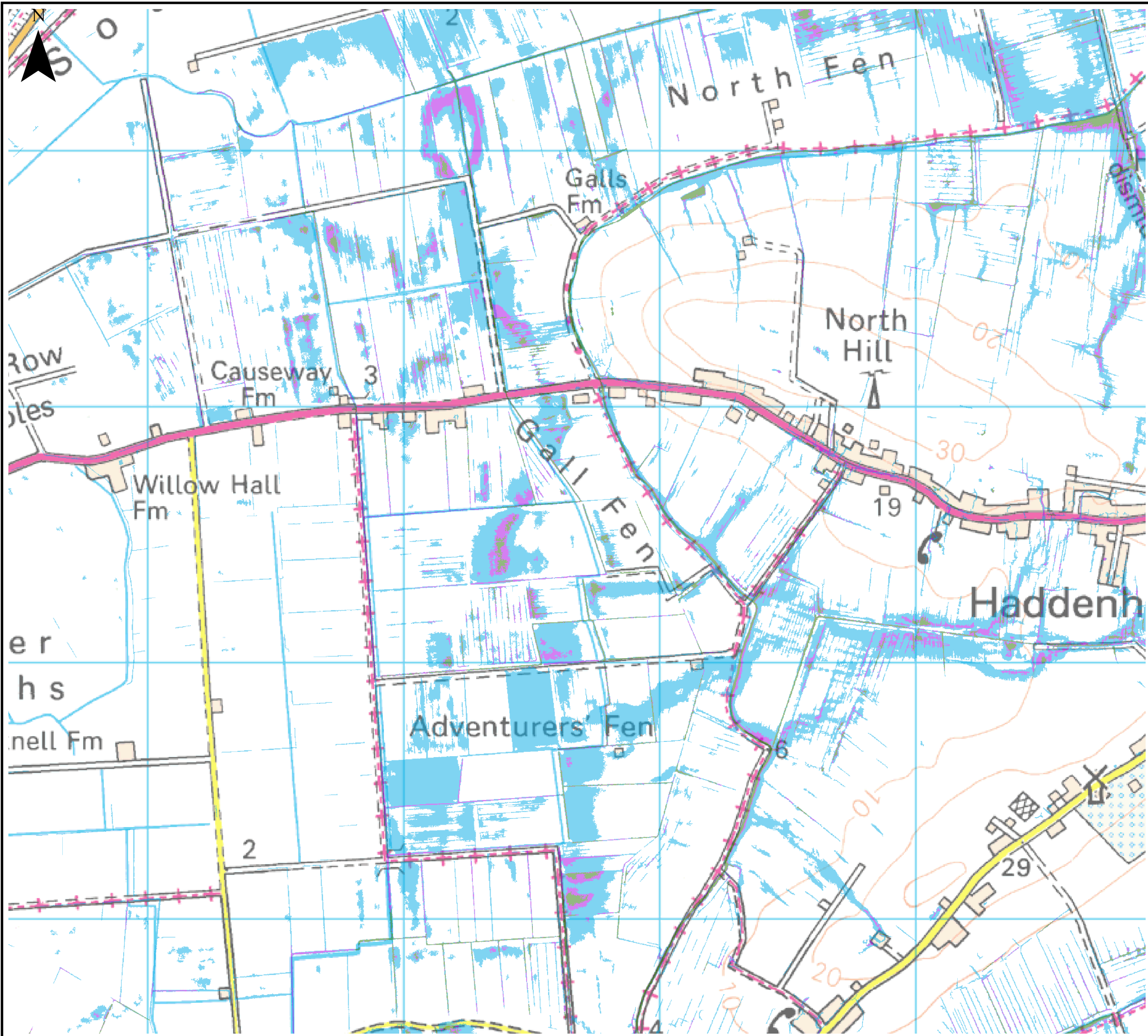
Reproduced from Ordnance Survey mapping with the permission of Ordnance Survey on behalf of the Controller of Her Majesty's Stationary Office. © Crown copyright and database rights 2016.

EAST CAMBRIDGESHIRE DISTRICT COUNCIL
APPENDIX D
SURFACE WATER FLOOD MAPS

Index Number: ECDC_23

This document is the property of Jeremy Benn Associates Ltd. It shall not be reproduced in whole or in part, nor disclosed to a third party, without the permission of Jeremy Benn Associates Ltd.



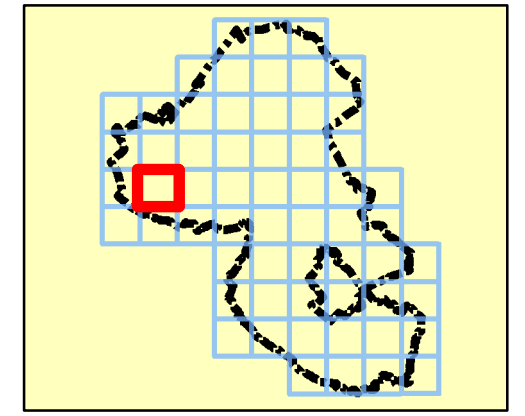


Notes

The updated Flood Map for Surface Water (uFMfSW) shows the flooding that takes place from the 'surface runoff' generated by rainwater (including snow and other precipitation) which:
 (a) is on the surface of the ground (whether or not it is moving), and
 (b) has not yet entered a watercourse, drainage system or public sewer.

The uFMfSW will pick out natural drainage channels, rivers, low areas in the floodplain and flow paths between buildings but it will only indicate flooding caused by local rainfall.

Note: The uFMfSW shows predictions of flooded areas but does not show whether individual properties will be affected by surface water flooding or have been affected in the past. The uFMfSW should not be used to predict if individual properties will flood.



Legend

- Council boundary
- uFMfSW* 30-year Extent
- uFMfSW* 100-year Extent
- uFMfSW* 1,000-year Extent

*updated Flood Map for Surface Water



REF	Date	Comments
A	Aug 2016	Draft
B	Feb 2017	Final
C		

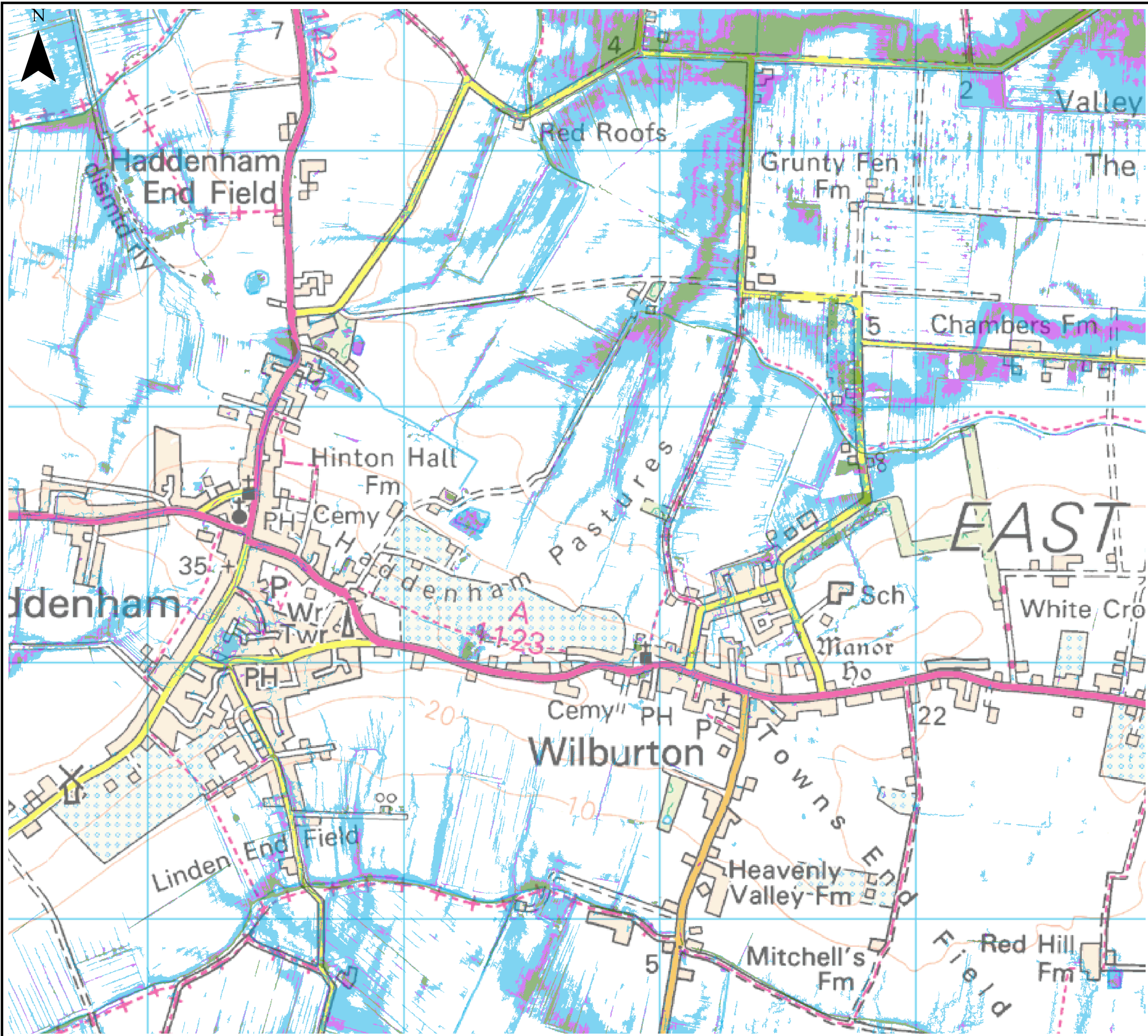
Reproduced from Ordnance Survey mapping with the permission of Ordnance Survey on behalf of the Controller of Her Majesty's Stationary Office. © Crown copyright and database rights 2016.

EAST CAMBRIDGESHIRE DISTRICT COUNCIL
APPENDIX D
SURFACE WATER FLOOD MAPS

Index Number: ECDC_24

This document is the property of Jeremy Benn Associates Ltd. It shall not be reproduced in whole or in part, nor disclosed to a third party, without the permission of Jeremy Benn Associates Ltd.



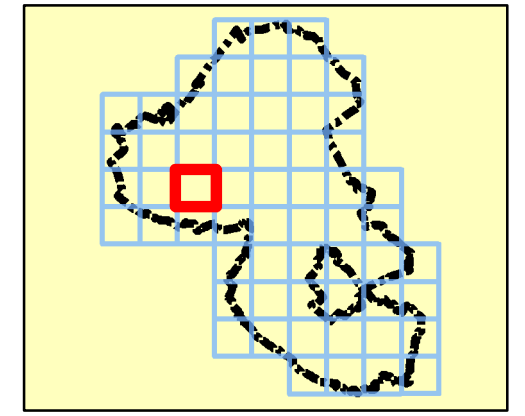


Notes

The updated Flood Map for Surface Water (uFMfSW) shows the flooding that takes place from the 'surface runoff' generated by rainwater (including snow and other precipitation) which:
 (a) is on the surface of the ground (whether or not it is moving), and
 (b) has not yet entered a watercourse, drainage system or public sewer.

The uFMfSW will pick out natural drainage channels, rivers, low areas in the floodplain and flow paths between buildings but it will only indicate flooding caused by local rainfall.

Note: The uFMfSW shows predictions of flooded areas but does not show whether individual properties will be affected by surface water flooding or have been affected in the past. The uFMfSW should not be used to predict if individual properties will flood.



Legend

- Council boundary
- uFMfSW* 30-year Extent
- uFMfSW* 100-year Extent
- uFMfSW* 1,000-year Extent

*updated Flood Map for Surface Water



REF	Date	Comments
A	Aug 2016	Draft
B	Feb 2017	Final
C		

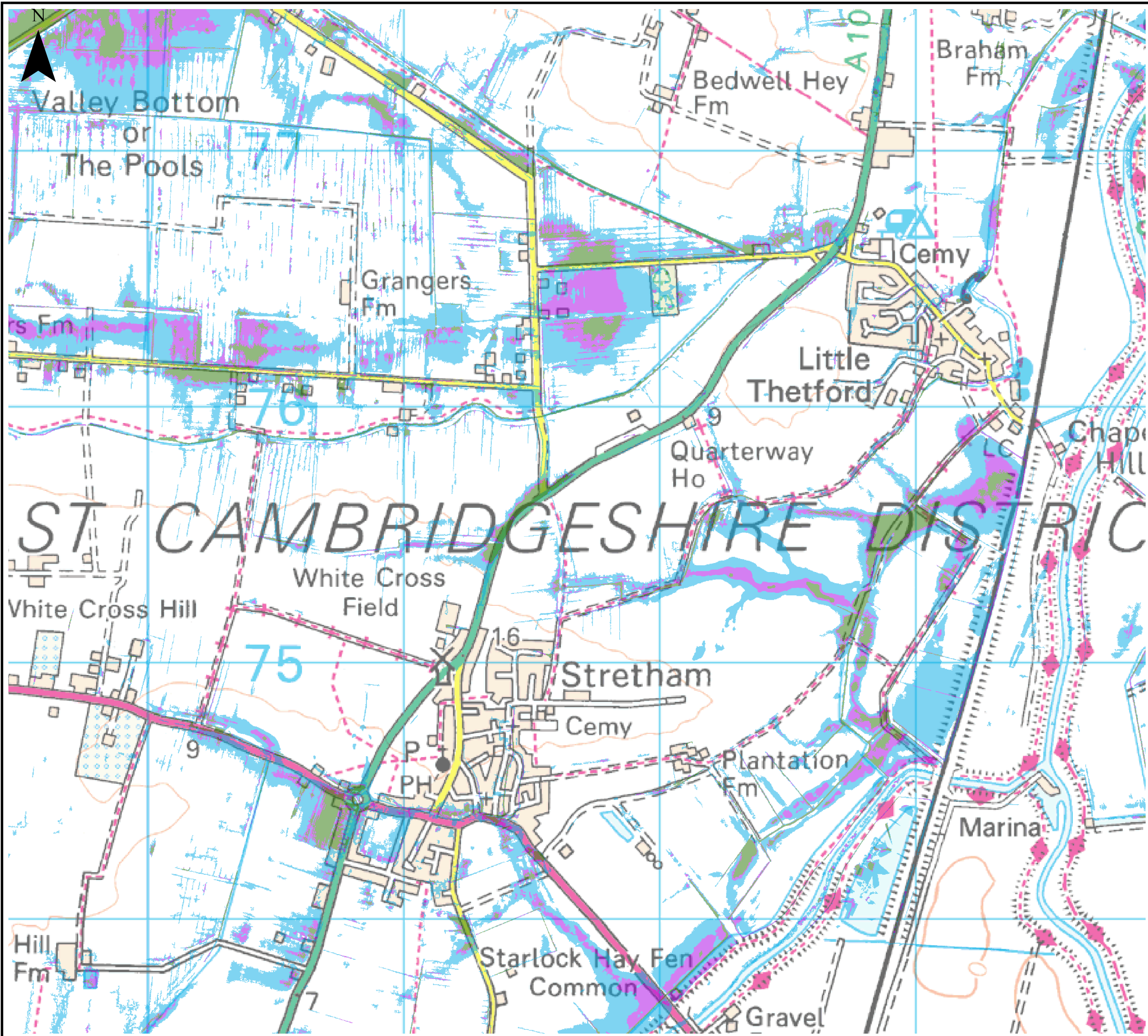
Reproduced from Ordnance Survey mapping with the permission of Ordnance Survey on behalf of the Controller of Her Majesty's Stationary Office. © Crown copyright and database rights 2016.

EAST CAMBRIDGESHIRE DISTRICT COUNCIL
APPENDIX D
SURFACE WATER FLOOD MAPS

Index Number: ECDC_25

This document is the property of Jeremy Benn Associates Ltd. It shall not be reproduced in whole or in part, nor disclosed to a third party, without the permission of Jeremy Benn Associates Ltd.



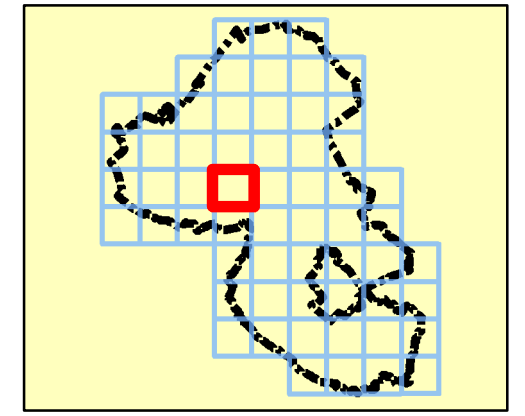


Notes

The updated Flood Map for Surface Water (uFMfSW) shows the flooding that takes place from the 'surface runoff' generated by rainwater (including snow and other precipitation) which:
 (a) is on the surface of the ground (whether or not it is moving), and
 (b) has not yet entered a watercourse, drainage system or public sewer.

The uFMfSW will pick out natural drainage channels, rivers, low areas in the floodplain and flow paths between buildings but it will only indicate flooding caused by local rainfall.

Note: The uFMfSW shows predictions of flooded areas but does not show whether individual properties will be affected by surface water flooding or have been affected in the past. The uFMfSW should not be used to predict if individual properties will flood.



Legend

- Council boundary
- uFMfSW* 30-year Extent
- uFMfSW* 100-year Extent
- uFMfSW* 1,000-year Extent

*updated Flood Map for Surface Water



REF	Date	Comments
A	Aug 2016	Draft
B	Feb 2017	Final
C		

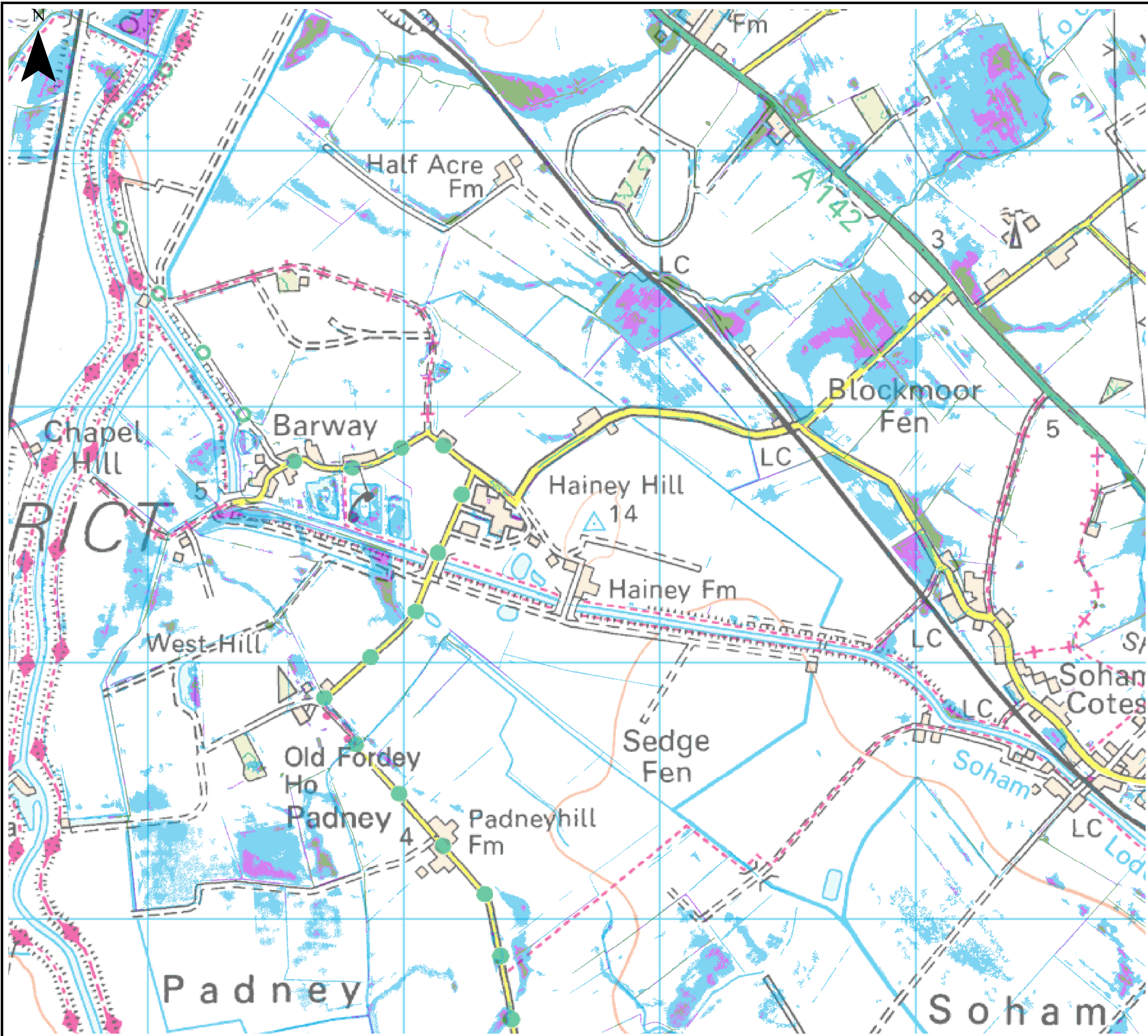
Reproduced from Ordnance Survey mapping with the permission of Ordnance Survey on behalf of the Controller of Her Majesty's Stationary Office. © Crown copyright and database rights 2016.

EAST CAMBRIDGESHIRE DISTRICT COUNCIL
APPENDIX D
SURFACE WATER FLOOD MAPS

Index Number: ECDC_26

This document is the property of Jeremy Benn Associates Ltd. It shall not be reproduced in whole or in part, nor disclosed to a third party, without the permission of Jeremy Benn Associates Ltd.



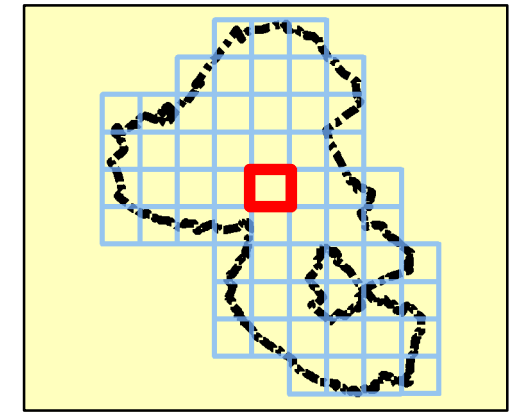


Notes

The updated Flood Map for Surface Water (uFMfSW) shows the flooding that takes place from the 'surface runoff' generated by rainwater (including snow and other precipitation) which:
 (a) is on the surface of the ground (whether or not it is moving), and
 (b) has not yet entered a watercourse, drainage system or public sewer.

The uFMfSW will pick out natural drainage channels, rivers, low areas in the floodplain and flow paths between buildings but it will only indicate flooding caused by local rainfall.

Note: The uFMfSW shows predictions of flooded areas but does not show whether individual properties will be affected by surface water flooding or have been affected in the past. The uFMfSW should not be used to predict if individual properties will flood.



Legend

- Council boundary
- uFMfSW* 30-year Extent
- uFMfSW* 100-year Extent
- uFMfSW* 1,000-year Extent

*updated Flood Map for Surface Water



REF	Date	Comments
A	Aug 2016	Draft
B	Feb 2017	Final
C		

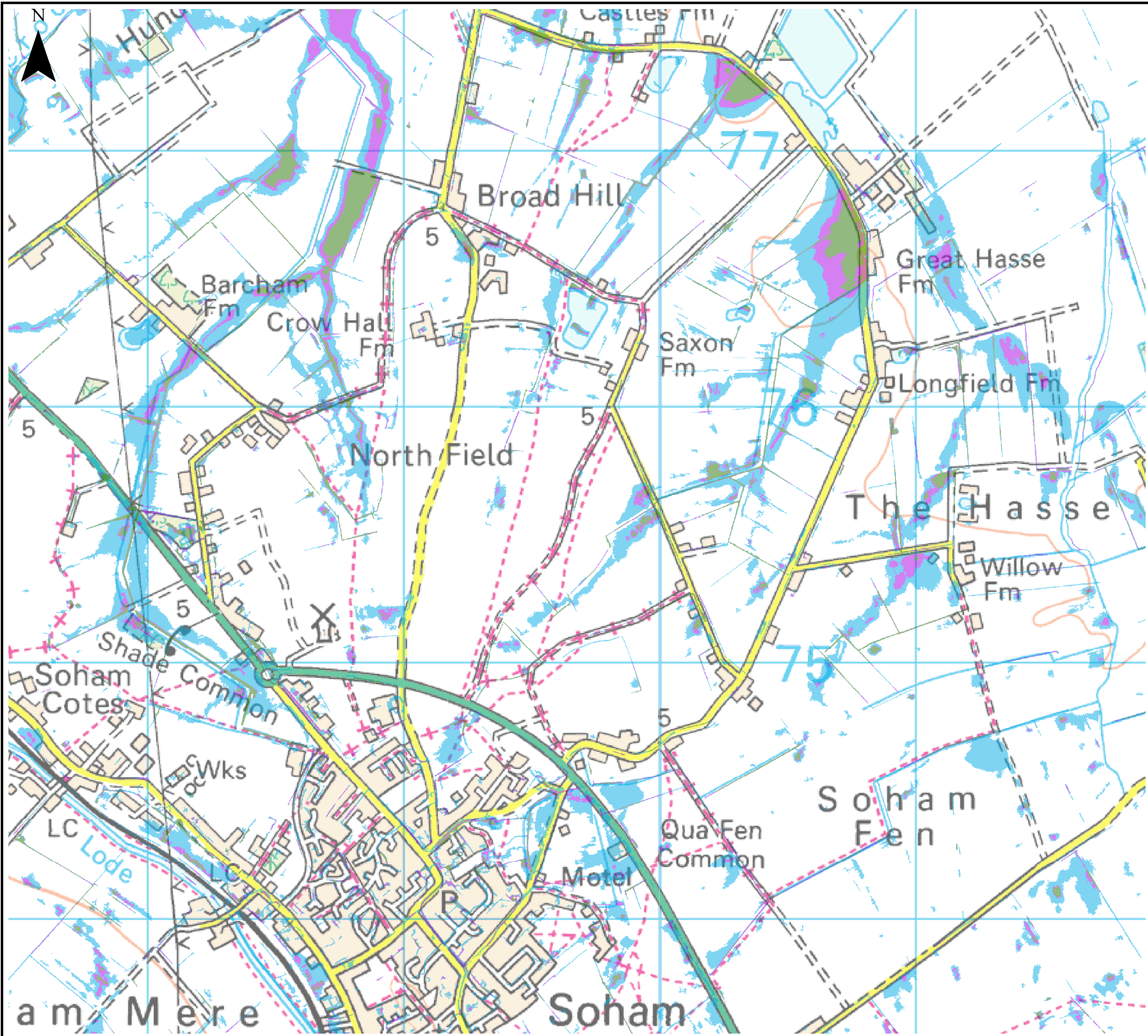
Reproduced from Ordnance Survey mapping with the permission of Ordnance Survey on behalf of the Controller of Her Majesty's Stationary Office. © Crown copyright and database rights 2016.

EAST CAMBRIDGESHIRE DISTRICT COUNCIL
APPENDIX D
SURFACE WATER FLOOD MAPS

Index Number: ECDC_27

This document is the property of Jeremy Benn Associates Ltd. It shall not be reproduced in whole or in part, nor disclosed to a third party, without the permission of Jeremy Benn Associates Ltd.



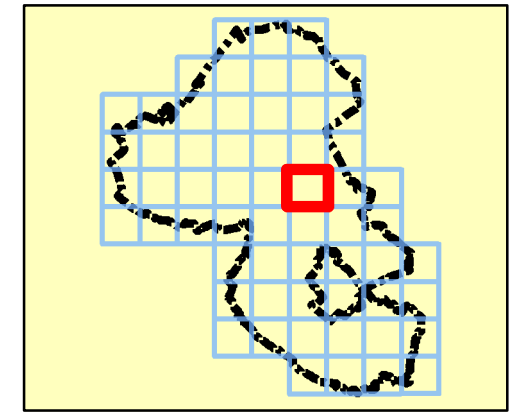


Notes

The updated Flood Map for Surface Water (uFMfSW) shows the flooding that takes place from the 'surface runoff' generated by rainwater (including snow and other precipitation) which:
 (a) is on the surface of the ground (whether or not it is moving), and
 (b) has not yet entered a watercourse, drainage system or public sewer.

The uFMfSW will pick out natural drainage channels, rivers, low areas in the floodplain and flow paths between buildings but it will only indicate flooding caused by local rainfall.

Note: The uFMfSW shows predictions of flooded areas but does not show whether individual properties will be affected by surface water flooding or have been affected in the past. The uFMfSW should not be used to predict if individual properties will flood.



Legend

- Council boundary
- uFMfSW* 30-year Extent
- uFMfSW* 100-year Extent
- uFMfSW* 1,000-year Extent

*updated Flood Map for Surface Water



REF	Date	Comments
A	Aug 2016	Draft
B	Feb 2017	Final
C		

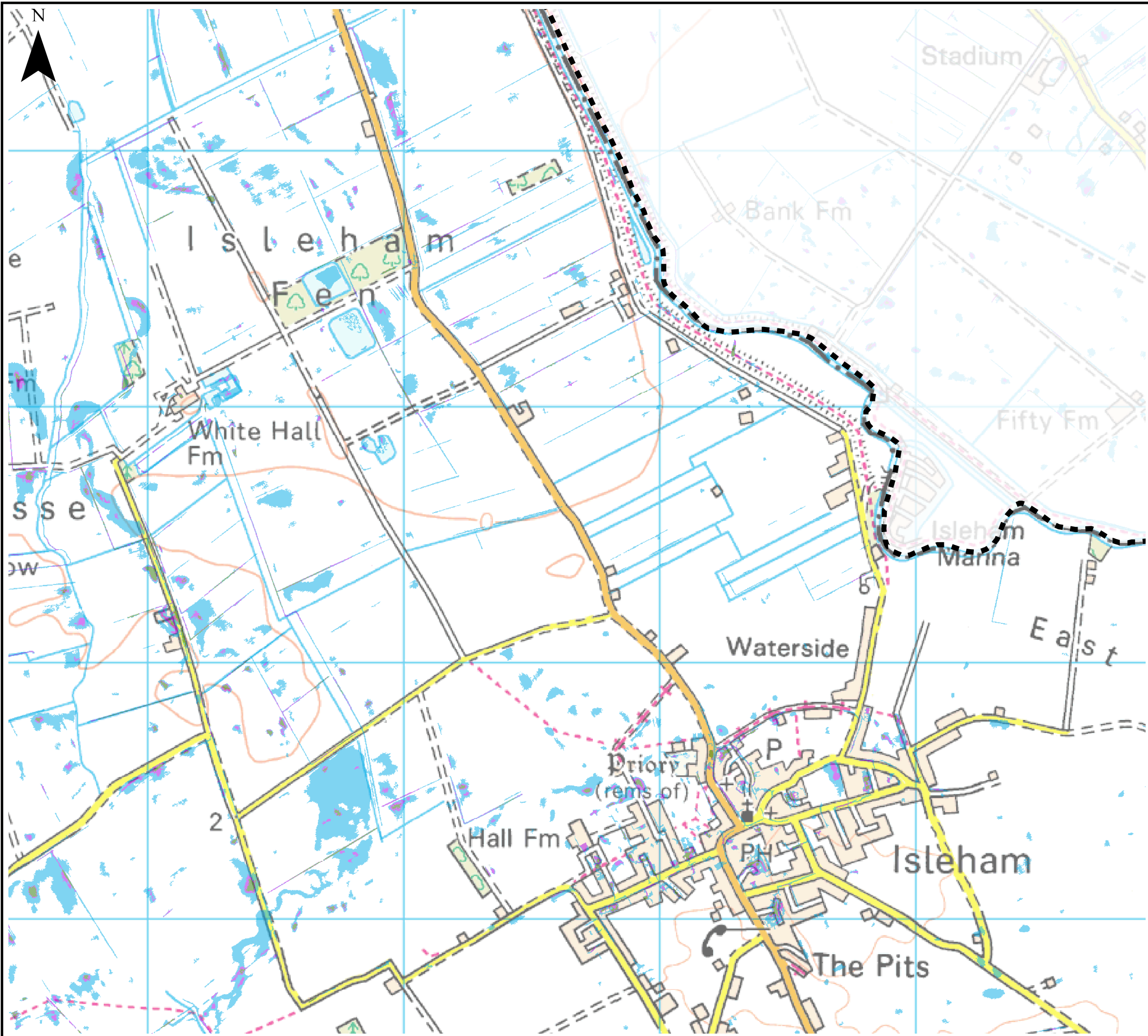
Reproduced from Ordnance Survey mapping with the permission of Ordnance Survey on behalf of the Controller of Her Majesty's Stationary Office. © Crown copyright and database rights 2016.

EAST CAMBRIDGESHIRE DISTRICT COUNCIL
APPENDIX D
SURFACE WATER FLOOD MAPS

Index Number: ECDC_28

This document is the property of Jeremy Benn Associates Ltd. It shall not be reproduced in whole or in part, nor disclosed to a third party, without the permission of Jeremy Benn Associates Ltd.



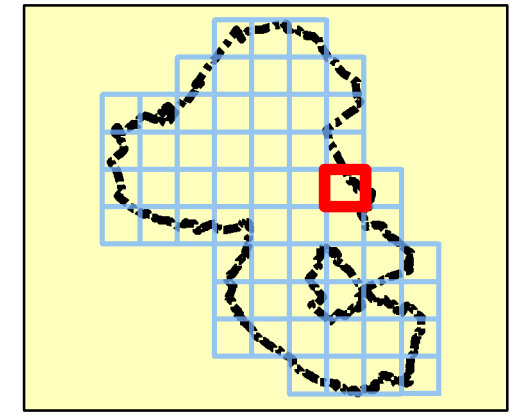


Notes

The updated Flood Map for Surface Water (uFMfSW) shows the flooding that takes place from the 'surface runoff' generated by rainwater (including snow and other precipitation) which:
 (a) is on the surface of the ground (whether or not it is moving), and
 (b) has not yet entered a watercourse, drainage system or public sewer.

The uFMfSW will pick out natural drainage channels, rivers, low areas in the floodplain and flow paths between buildings but it will only indicate flooding caused by local rainfall.

Note: The uFMfSW shows predictions of flooded areas but does not show whether individual properties will be affected by surface water flooding or have been affected in the past. The uFMfSW should not be used to predict if individual properties will flood.



Legend

- Council boundary
- uFMfSW* 30-year Extent
- uFMfSW* 100-year Extent
- uFMfSW* 1,000-year Extent

*updated Flood Map for Surface Water



REF	Date	Comments
A	Aug 2016	Draft
B	Feb 2017	Final
C		

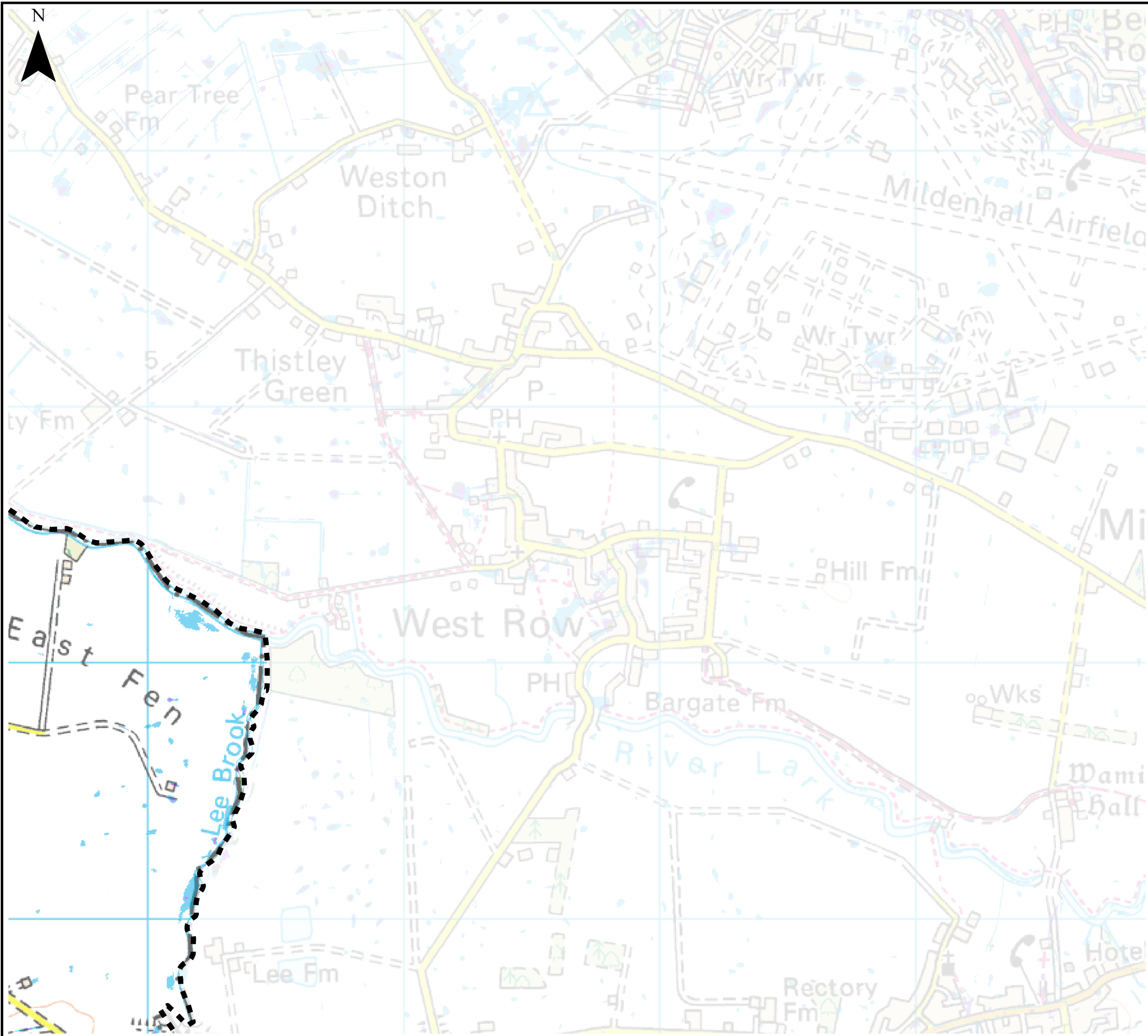
Reproduced from Ordnance Survey mapping with the permission of Ordnance Survey on behalf of the Controller of Her Majesty's Stationary Office. © Crown copyright and database rights 2016.

EAST CAMBRIDGESHIRE DISTRICT COUNCIL
APPENDIX D
SURFACE WATER FLOOD MAPS

Index Number: ECDC_29

This document is the property of Jeremy Benn Associates Ltd. It shall not be reproduced in whole or in part, nor disclosed to a third party, without the permission of Jeremy Benn Associates Ltd.



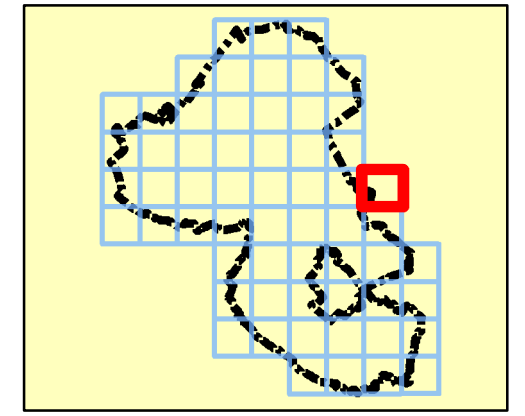


Notes

The updated Flood Map for Surface Water (uFMfSW) shows the flooding that takes place from the 'surface runoff' generated by rainwater (including snow and other precipitation) which:
 (a) is on the surface of the ground (whether or not it is moving), and
 (b) has not yet entered a watercourse, drainage system or public sewer.

The uFMfSW will pick out natural drainage channels, rivers, low areas in the floodplain and flow paths between buildings but it will only indicate flooding caused by local rainfall.

Note: The uFMfSW shows predictions of flooded areas but does not show whether individual properties will be affected by surface water flooding or have been affected in the past. The uFMfSW should not be used to predict if individual properties will flood.



Legend

-  Council boundary
-  uFMfSW* 30-year Extent
-  uFMfSW* 100-year Extent
-  uFMfSW* 1,000-year Extent

*updated Flood Map for Surface Water



REF	Date	Comments
A	Aug 2016	Draft
B	Feb 2017	Final
C		

Reproduced from Ordnance Survey mapping with the permission of Ordnance Survey on behalf of the Controller of Her Majesty's Stationary Office. © Crown copyright and database rights 2016.

EAST CAMBRIDGESHIRE DISTRICT COUNCIL
APPENDIX D
SURFACE WATER FLOOD MAPS

Index Number: ECDC_30

This document is the property of Jeremy Benn Associates Ltd. It shall not be reproduced in whole or in part, nor disclosed to a third party, without the permission of Jeremy Benn Associates Ltd.

