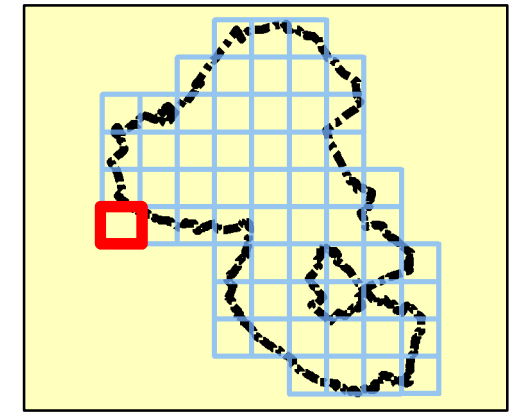


Notes

The updated Flood Map for Surface Water (uFMfSW) shows the flooding that takes place from the 'surface runoff' generated by rainwater (including snow and other precipitation) which:
 (a) is on the surface of the ground (whether or not it is moving), and
 (b) has not yet entered a watercourse, drainage system or public sewer.

The uFMfSW will pick out natural drainage channels, rivers, low areas in the floodplain and flow paths between buildings but it will only indicate flooding caused by local rainfall.

Note: The uFMfSW shows predictions of flooded areas but does not show whether individual properties will be affected by surface water flooding or have been affected in the past. The uFMfSW should not be used to predict if individual properties will flood.



Legend

- Council boundary
- uFMfSW* 30-year Extent
- uFMfSW* 100-year Extent
- uFMfSW* 1,000-year Extent

*updated Flood Map for Surface Water



REF	Date	Comments
A	Aug 2016	Draft
B	Feb 2017	Final
C		

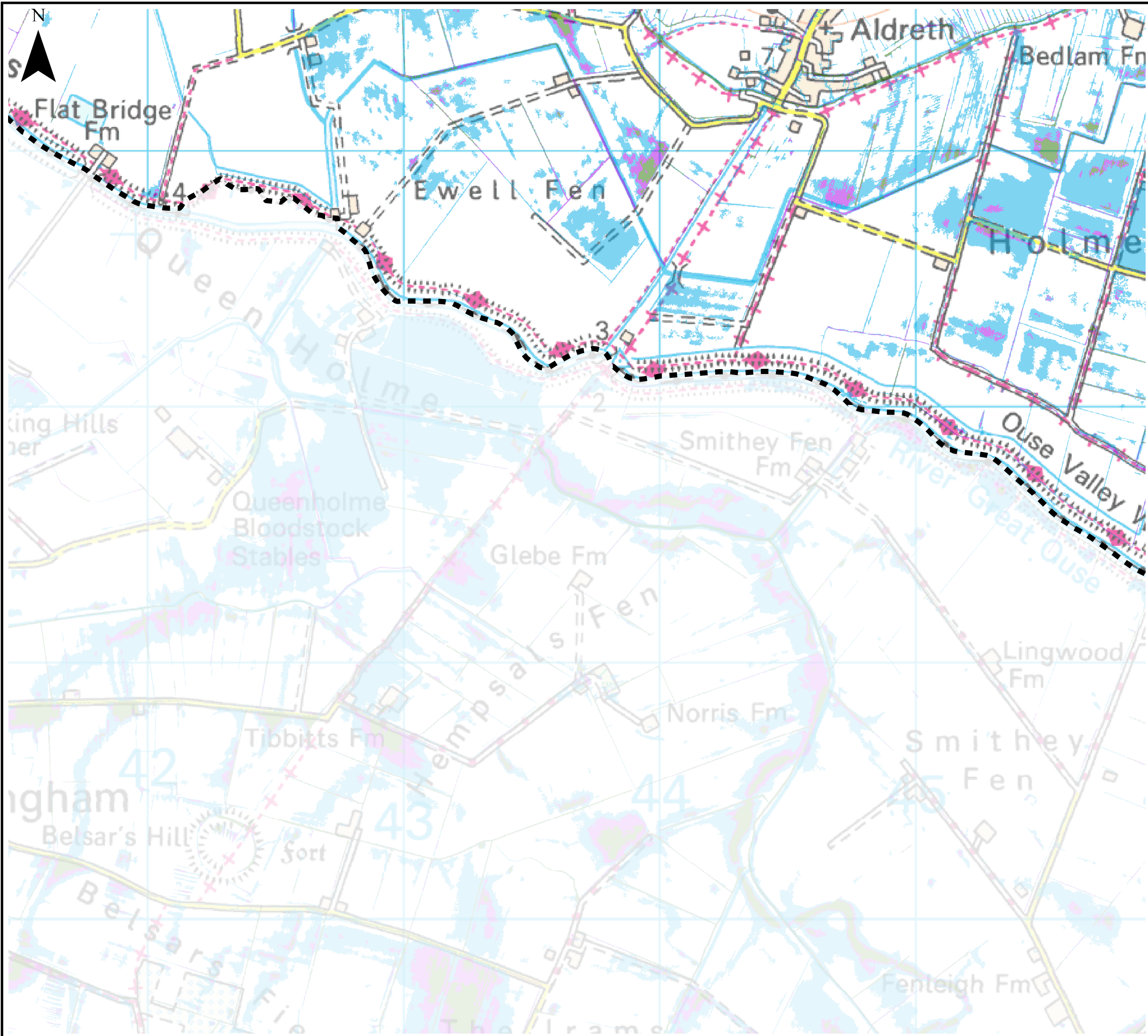
Reproduced from Ordnance Survey mapping with the permission of Ordnance Survey on behalf of the Controller of Her Majesty's Stationary Office. © Crown copyright and database rights 2016.

EAST CAMBRIDGESHIRE DISTRICT COUNCIL
APPENDIX D
SURFACE WATER FLOOD MAPS

Index Number: ECDC_31

This document is the property of Jeremy Benn Associates Ltd. It shall not be reproduced in whole or in part, nor disclosed to a third party, without the permission of Jeremy Benn Associates Ltd.



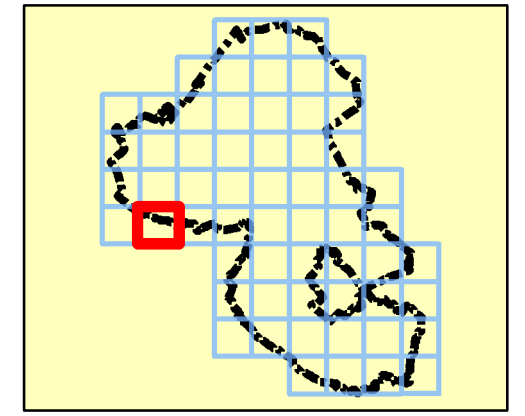


Notes

The updated Flood Map for Surface Water (uFMfSW) shows the flooding that takes place from the 'surface runoff' generated by rainwater (including snow and other precipitation) which:
 (a) is on the surface of the ground (whether or not it is moving), and
 (b) has not yet entered a watercourse, drainage system or public sewer.

The uFMfSW will pick out natural drainage channels, rivers, low areas in the floodplain and flow paths between buildings but it will only indicate flooding caused by local rainfall.

Note: The uFMfSW shows predictions of flooded areas but does not show whether individual properties will be affected by surface water flooding or have been affected in the past. The uFMfSW should not be used to predict if individual properties will flood.



Legend

- Council boundary
- uFMfSW* 30-year Extent
- uFMfSW* 100-year Extent
- uFMfSW* 1,000-year Extent

*updated Flood Map for Surface Water



REF	Date	Comments
A	Aug 2016	Draft
B	Feb 2017	Final
C		

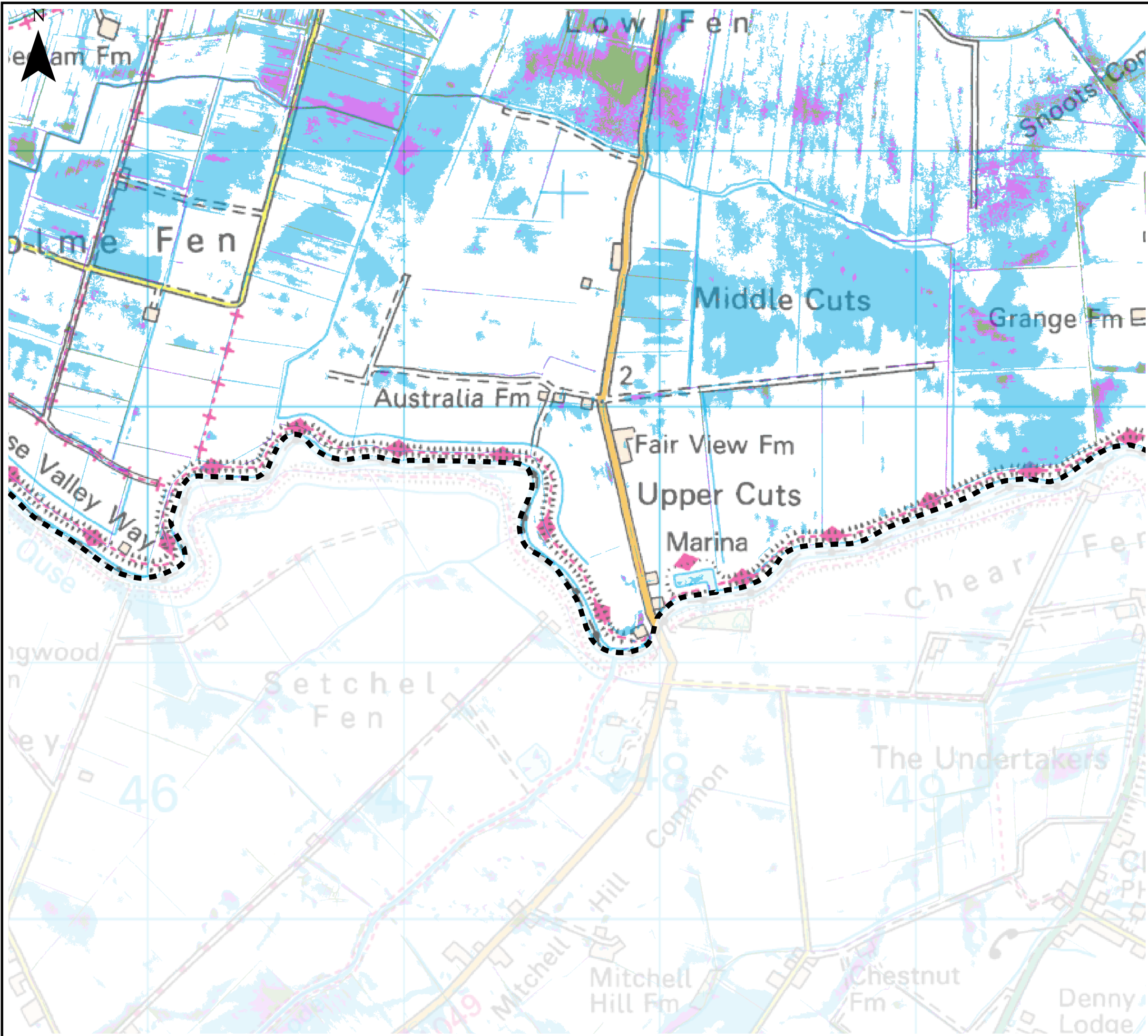
Reproduced from Ordnance Survey mapping with the permission of Ordnance Survey on behalf of the Controller of Her Majesty's Stationary Office. © Crown copyright and database rights 2016.

EAST CAMBRIDGESHIRE DISTRICT COUNCIL
APPENDIX D
SURFACE WATER FLOOD MAPS

Index Number: ECDC_32

This document is the property of Jeremy Benn Associates Ltd. It shall not be reproduced in whole or in part, nor disclosed to a third party, without the permission of Jeremy Benn Associates Ltd.



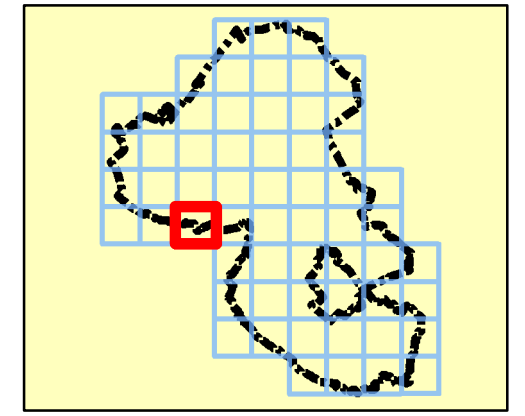


Notes

The updated Flood Map for Surface Water (uFMfSW) shows the flooding that takes place from the 'surface runoff' generated by rainwater (including snow and other precipitation) which:
 (a) is on the surface of the ground (whether or not it is moving), and
 (b) has not yet entered a watercourse, drainage system or public sewer.

The uFMfSW will pick out natural drainage channels, rivers, low areas in the floodplain and flow paths between buildings but it will only indicate flooding caused by local rainfall.

Note: The uFMfSW shows predictions of flooded areas but does not show whether individual properties will be affected by surface water flooding or have been affected in the past. The uFMfSW should not be used to predict if individual properties will flood.



Legend

- Council boundary
- uFMfSW* 30-year Extent
- uFMfSW* 100-year Extent
- uFMfSW* 1,000-year Extent

*updated Flood Map for Surface Water



REF	Date	Comments
A	Aug 2016	Draft
B	Feb 2017	Final
C		

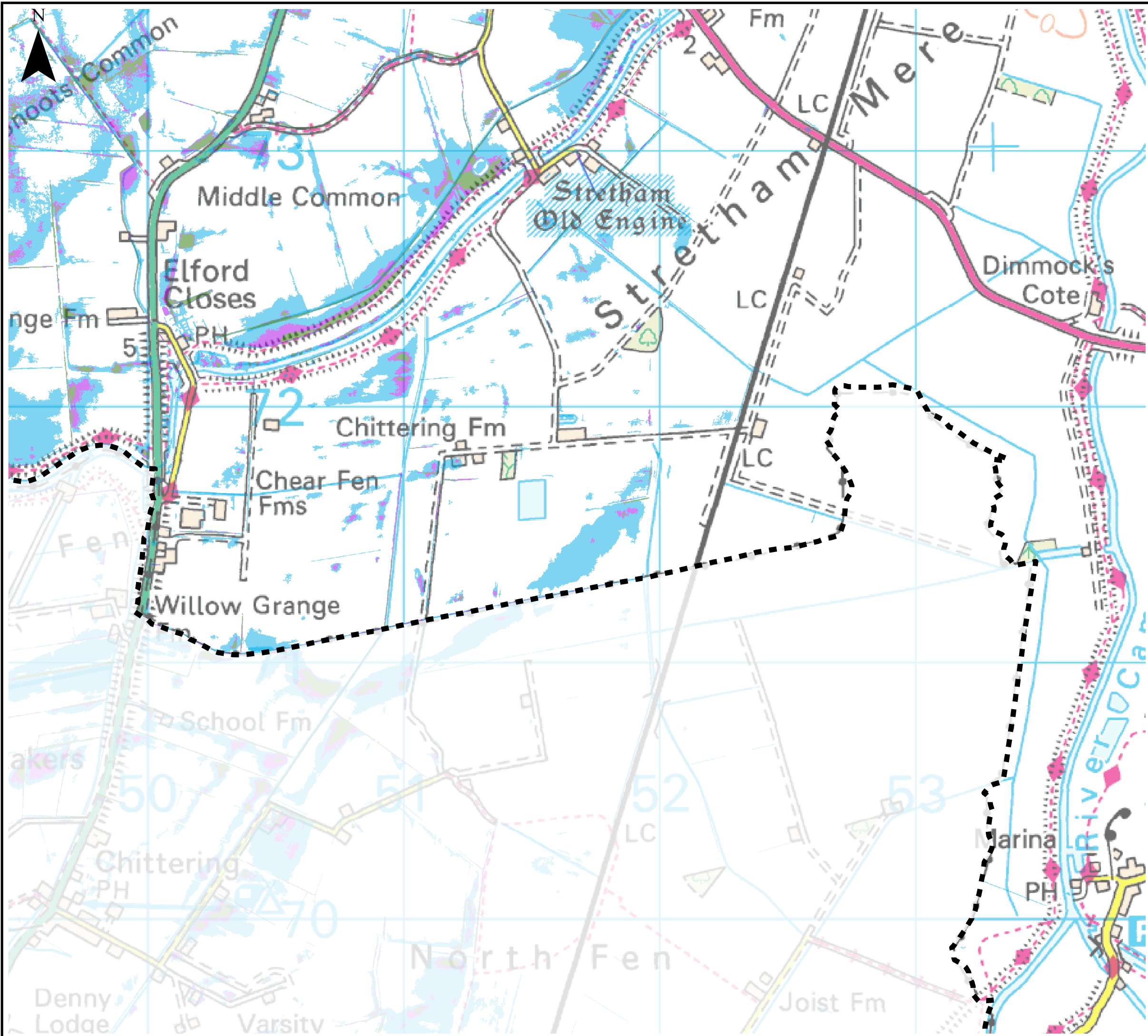
Reproduced from Ordnance Survey mapping with the permission of Ordnance Survey on behalf of the Controller of Her Majesty's Stationary Office. © Crown copyright and database rights 2016.

EAST CAMBRIDGESHIRE DISTRICT COUNCIL
APPENDIX D
SURFACE WATER FLOOD MAPS

Index Number: ECDC_33

This document is the property of Jeremy Benn Associates Ltd. It shall not be reproduced in whole or in part, nor disclosed to a third party, without the permission of Jeremy Benn Associates Ltd.



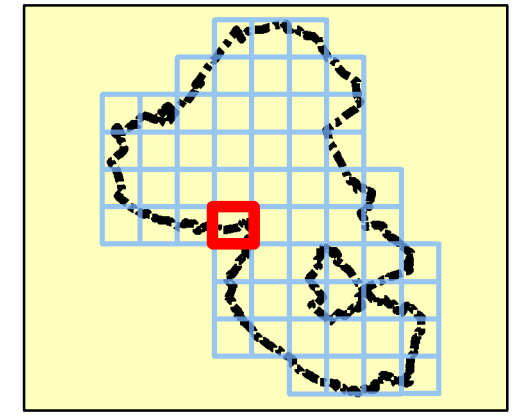


Notes

The updated Flood Map for Surface Water (uFMfSW) shows the flooding that takes place from the 'surface runoff' generated by rainwater (including snow and other precipitation) which:
 (a) is on the surface of the ground (whether or not it is moving), and
 (b) has not yet entered a watercourse, drainage system or public sewer.

The uFMfSW will pick out natural drainage channels, rivers, low areas in the floodplain and flow paths between buildings but it will only indicate flooding caused by local rainfall.

Note: The uFMfSW shows predictions of flooded areas but does not show whether individual properties will be affected by surface water flooding or have been affected in the past. The uFMfSW should not be used to predict if individual properties will flood.



Legend

- Council boundary
- uFMfSW* 30-year Extent
- uFMfSW* 100-year Extent
- uFMfSW* 1,000-year Extent

*updated Flood Map for Surface Water



REF	Date	Comments
A	Aug 2016	Draft
B	Feb 2017	Final
C		

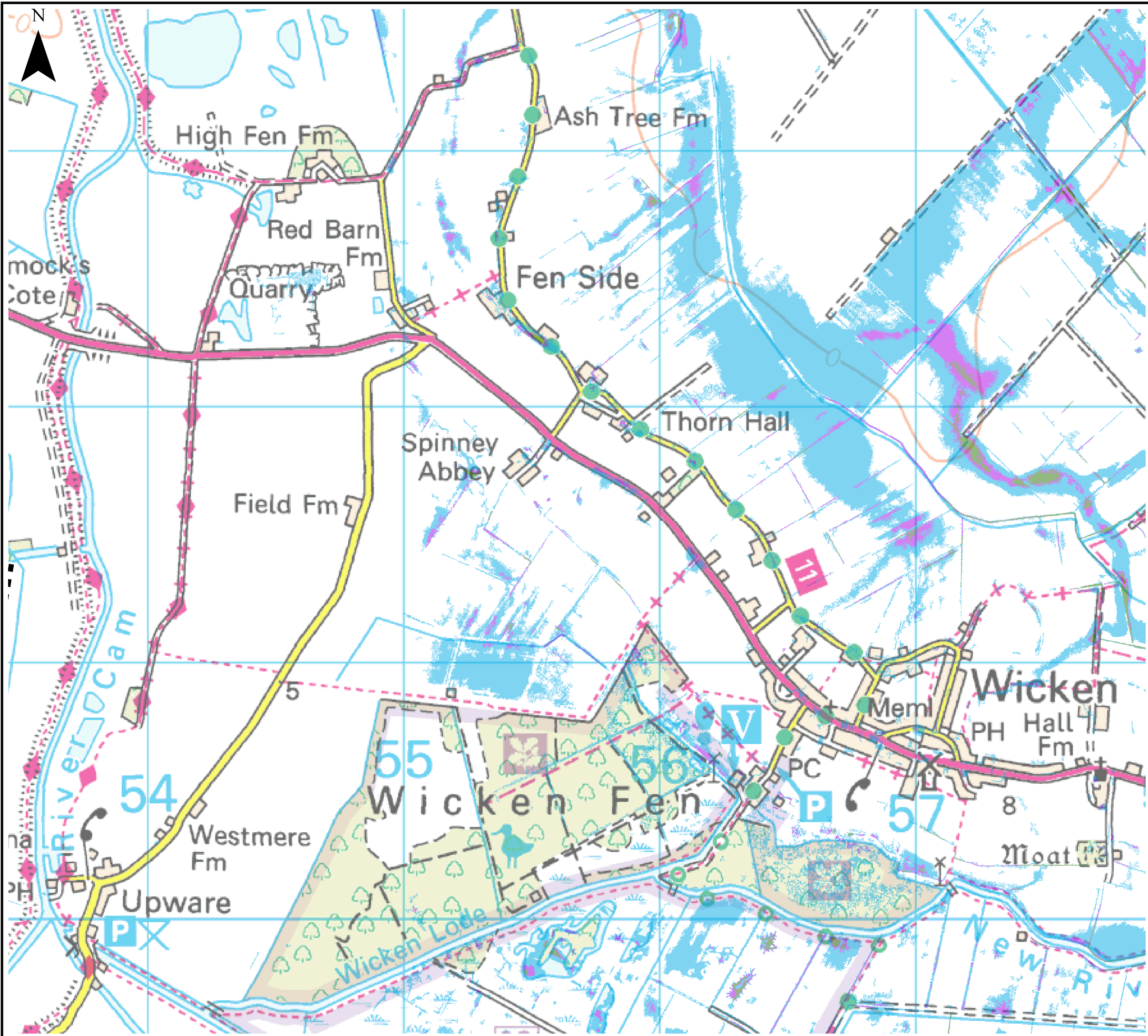
Reproduced from Ordnance Survey mapping with the permission of Ordnance Survey on behalf of the Controller of Her Majesty's Stationary Office. © Crown copyright and database rights 2016.

EAST CAMBRIDGESHIRE DISTRICT COUNCIL
APPENDIX D
SURFACE WATER FLOOD MAPS

Index Number: ECDC_34

This document is the property of Jeremy Benn Associates Ltd. It shall not be reproduced in whole or in part, nor disclosed to a third party, without the permission of Jeremy Benn Associates Ltd.



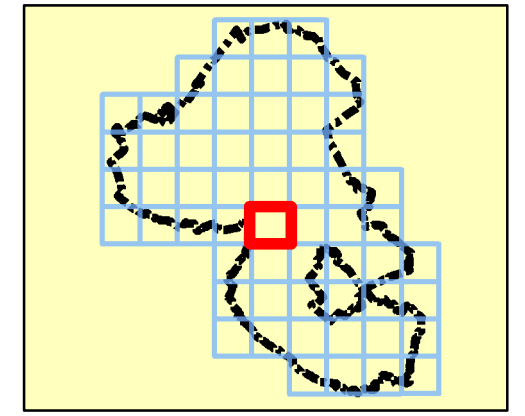


Notes

The updated Flood Map for Surface Water (uFMfSW) shows the flooding that takes place from the 'surface runoff' generated by rainwater (including snow and other precipitation) which:
 (a) is on the surface of the ground (whether or not it is moving), and
 (b) has not yet entered a watercourse, drainage system or public sewer.

The uFMfSW will pick out natural drainage channels, rivers, low areas in the floodplain and flow paths between buildings but it will only indicate flooding caused by local rainfall.

Note: The uFMfSW shows predictions of flooded areas but does not show whether individual properties will be affected by surface water flooding or have been affected in the past. The uFMfSW should not be used to predict if individual properties will flood.



Legend

- Council boundary
- uFMfSW* 30-year Extent
- uFMfSW* 100-year Extent
- uFMfSW* 1,000-year Extent

*updated Flood Map for Surface Water



REF	Date	Comments
A	Aug 2016	Draft
B	Feb 2017	Final
C		

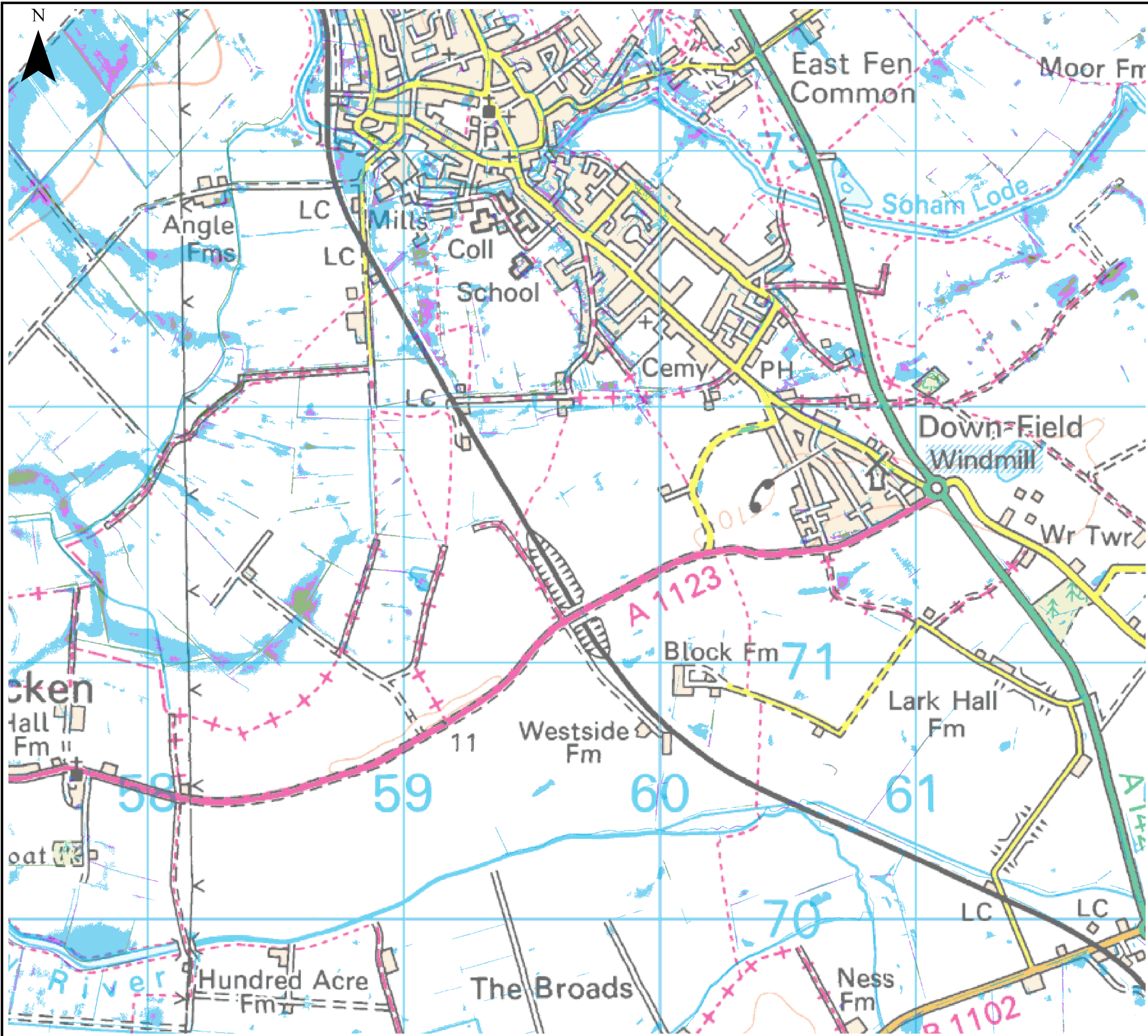
Reproduced from Ordnance Survey mapping with the permission of Ordnance Survey on behalf of the Controller of Her Majesty's Stationary Office. © Crown copyright and database rights 2016.

EAST CAMBRIDGESHIRE DISTRICT COUNCIL
 APPENDIX D
 SURFACE WATER FLOOD MAPS

Index Number: ECDC_35

This document is the property of Jeremy Benn Associates Ltd. It shall not be reproduced in whole or in part, nor disclosed to a third party, without the permission of Jeremy Benn Associates Ltd.



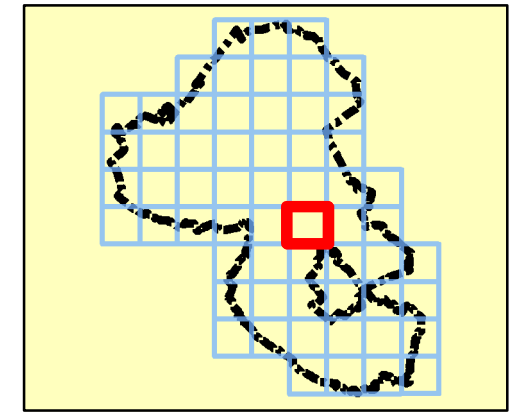


Notes

The updated Flood Map for Surface Water (uFMfSW) shows the flooding that takes place from the 'surface runoff' generated by rainwater (including snow and other precipitation) which:
 (a) is on the surface of the ground (whether or not it is moving), and
 (b) has not yet entered a watercourse, drainage system or public sewer.

The uFMfSW will pick out natural drainage channels, rivers, low areas in the floodplain and flow paths between buildings but it will only indicate flooding caused by local rainfall.

Note: The uFMfSW shows predictions of flooded areas but does not show whether individual properties will be affected by surface water flooding or have been affected in the past. The uFMfSW should not be used to predict if individual properties will flood.



Legend

- Council boundary
- uFMfSW* 30-year Extent
- uFMfSW* 100-year Extent
- uFMfSW* 1,000-year Extent

*updated Flood Map for Surface Water



REF	Date	Comments
A	Aug 2016	Draft
B	Feb 2017	Final
C		

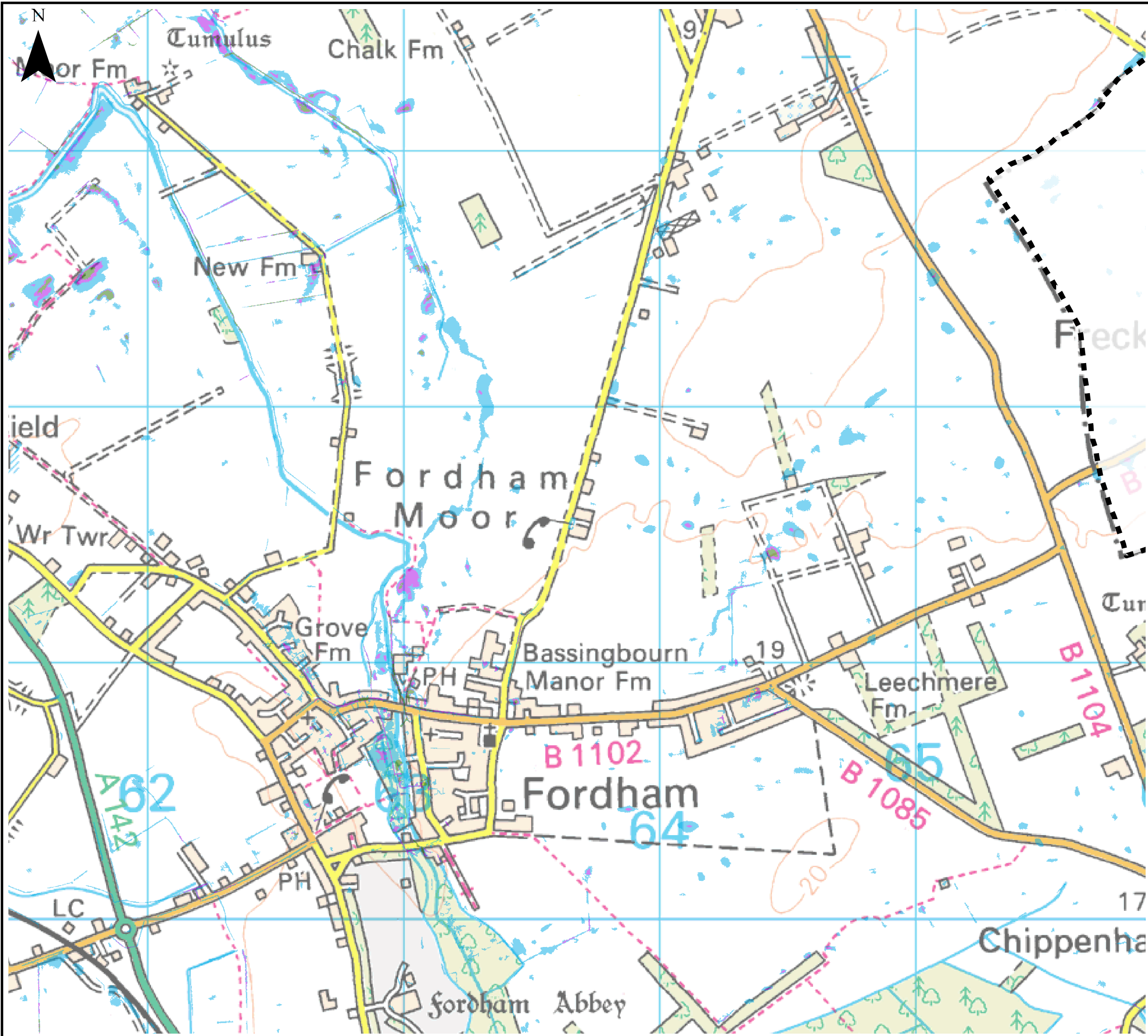
Reproduced from Ordnance Survey mapping with the permission of Ordnance Survey on behalf of the Controller of Her Majesty's Stationary Office. © Crown copyright and database rights 2016.

EAST CAMBRIDGESHIRE DISTRICT COUNCIL
APPENDIX D
SURFACE WATER FLOOD MAPS

Index Number: ECDC_36

This document is the property of Jeremy Benn Associates Ltd. It shall not be reproduced in whole or in part, nor disclosed to a third party, without the permission of Jeremy Benn Associates Ltd.



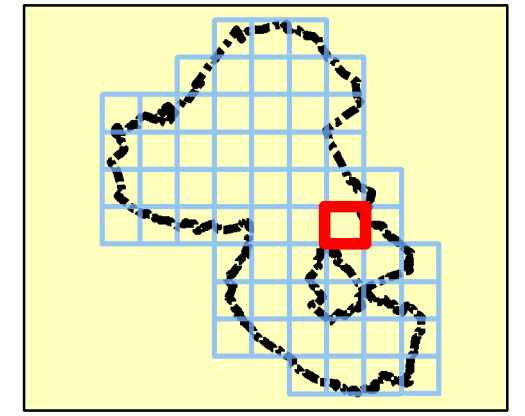


Notes

The updated Flood Map for Surface Water (uFMfSW) shows the flooding that takes place from the 'surface runoff' generated by rainwater (including snow and other precipitation) which:
 (a) is on the surface of the ground (whether or not it is moving), and
 (b) has not yet entered a watercourse, drainage system or public sewer.

The uFMfSW will pick out natural drainage channels, rivers, low areas in the floodplain and flow paths between buildings but it will only indicate flooding caused by local rainfall.

Note: The uFMfSW shows predictions of flooded areas but does not show whether individual properties will be affected by surface water flooding or have been affected in the past. The uFMfSW should not be used to predict if individual properties will flood.



Legend

- Council boundary
- uFMfSW* 30-year Extent
- uFMfSW* 100-year Extent
- uFMfSW* 1,000-year Extent

*updated Flood Map for Surface Water



REF	Date	Comments
A	Aug 2016	Draft
B	Feb 2017	Final
C		

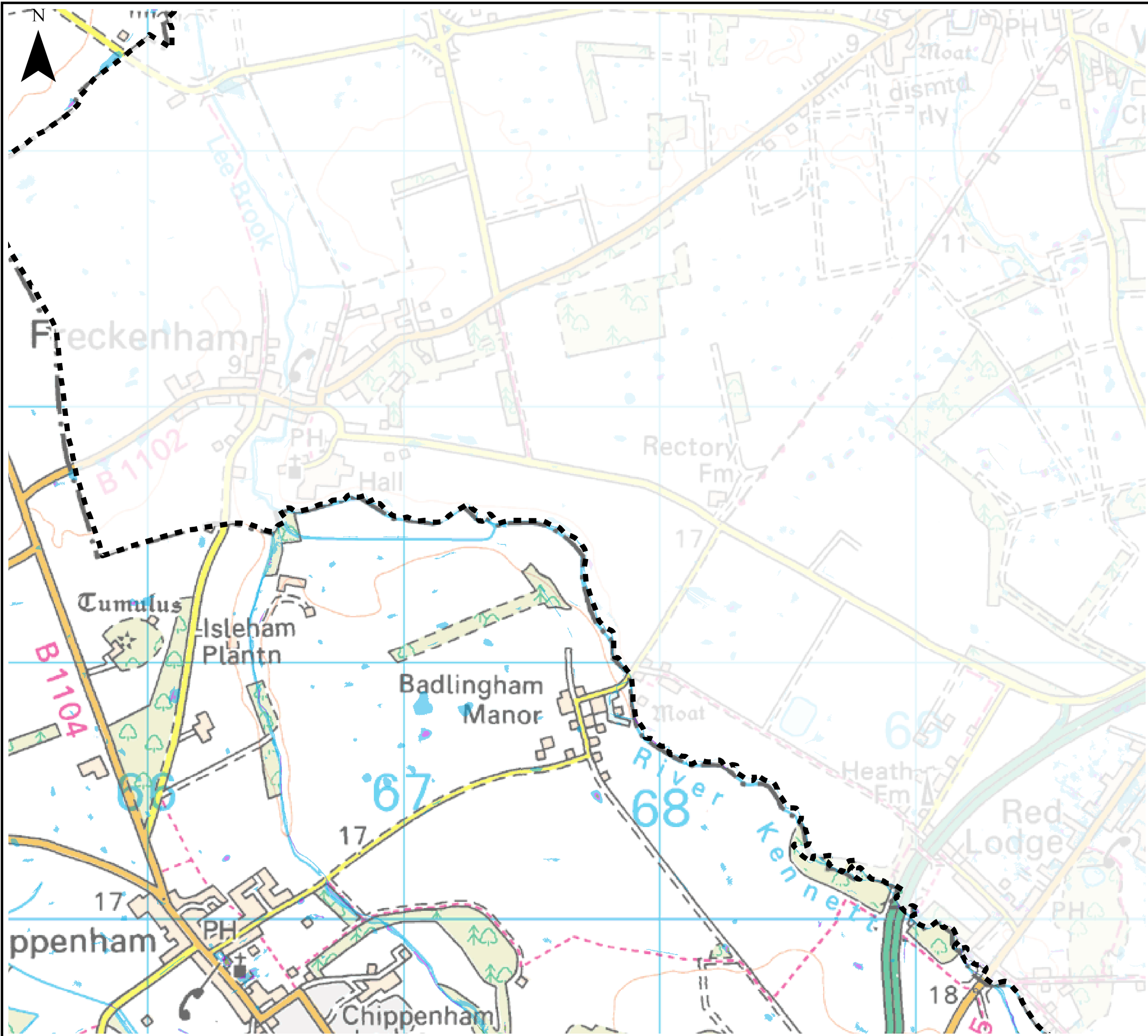
Reproduced from Ordnance Survey mapping with the permission of Ordnance Survey on behalf of the Controller of Her Majesty's Stationary Office. © Crown copyright and database rights 2016.

EAST CAMBRIDGESHIRE DISTRICT COUNCIL
APPENDIX D
SURFACE WATER FLOOD MAPS

Index Number: ECDC_37

This document is the property of Jeremy Benn Associates Ltd. It shall not be reproduced in whole or in part, nor disclosed to a third party, without the permission of Jeremy Benn Associates Ltd.



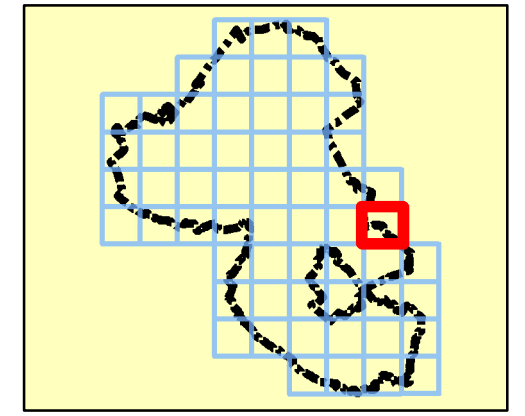


Notes

The updated Flood Map for Surface Water (uFMfSW) shows the flooding that takes place from the 'surface runoff' generated by rainwater (including snow and other precipitation) which:
 (a) is on the surface of the ground (whether or not it is moving), and
 (b) has not yet entered a watercourse, drainage system or public sewer.

The uFMfSW will pick out natural drainage channels, rivers, low areas in the floodplain and flow paths between buildings but it will only indicate flooding caused by local rainfall.

Note: The uFMfSW shows predictions of flooded areas but does not show whether individual properties will be affected by surface water flooding or have been affected in the past. The uFMfSW should not be used to predict if individual properties will flood.



Legend

- Council boundary
- uFMfSW* 30-year Extent
- uFMfSW* 100-year Extent
- uFMfSW* 1,000-year Extent

*updated Flood Map for Surface Water



REF	Date	Comments
A	Aug 2016	Draft
B	Feb 2017	Final
C		

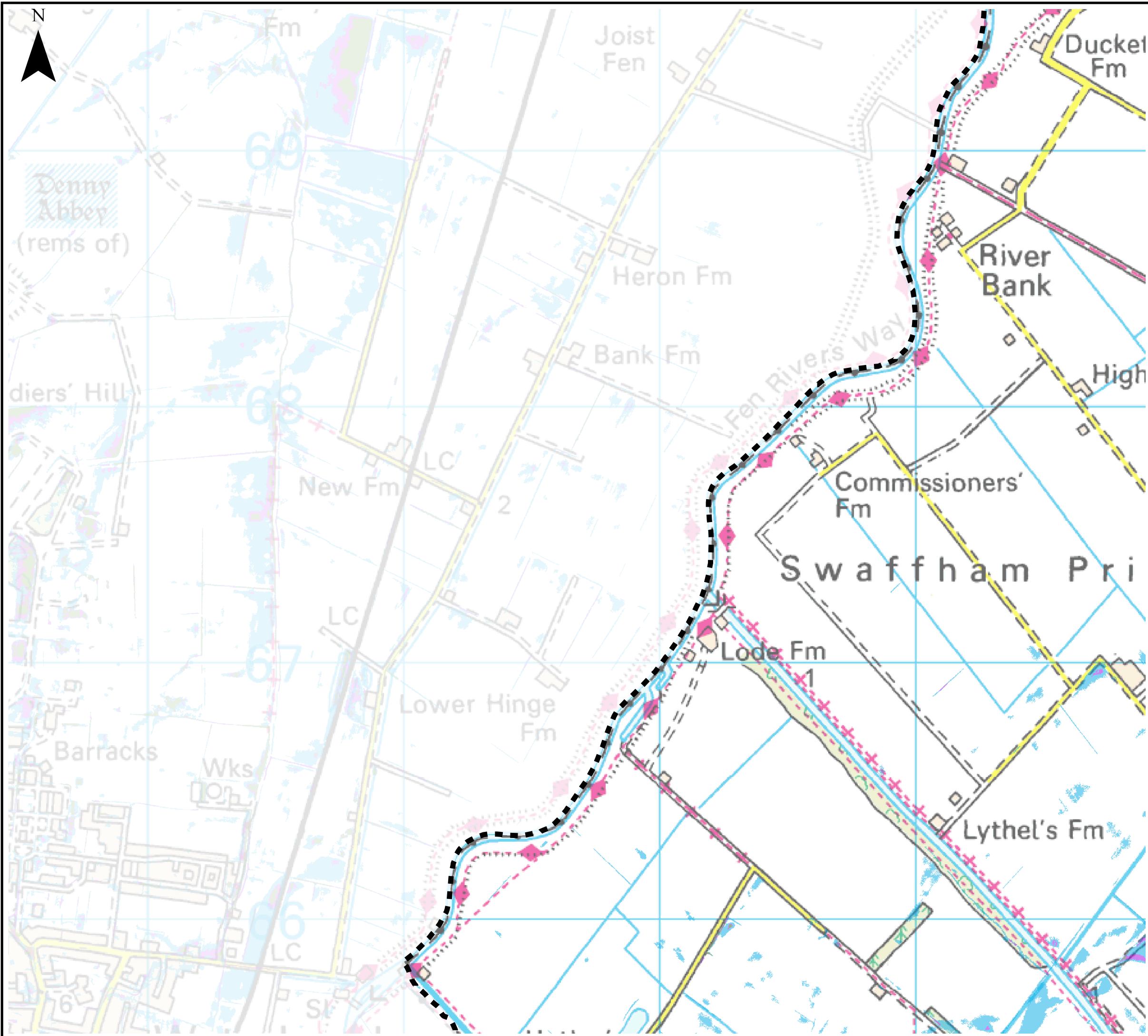
Reproduced from Ordnance Survey mapping with the permission of Ordnance Survey on behalf of the Controller of Her Majesty's Stationary Office. © Crown copyright and database rights 2016.

EAST CAMBRIDGESHIRE DISTRICT COUNCIL
APPENDIX D
SURFACE WATER FLOOD MAPS

Index Number: ECDC_38

This document is the property of Jeremy Benn Associates Ltd. It shall not be reproduced in whole or in part, nor disclosed to a third party, without the permission of Jeremy Benn Associates Ltd.



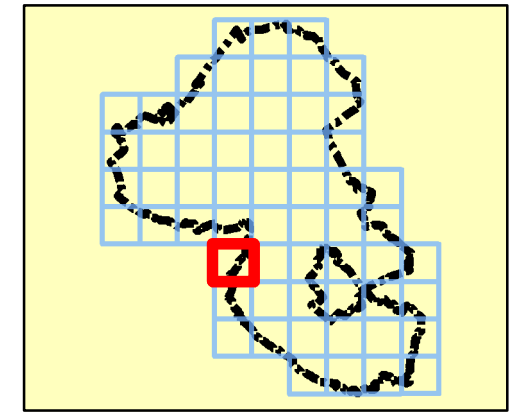


Notes

The updated Flood Map for Surface Water (uFMfSW) shows the flooding that takes place from the 'surface runoff' generated by rainwater (including snow and other precipitation) which:
 (a) is on the surface of the ground (whether or not it is moving), and
 (b) has not yet entered a watercourse, drainage system or public sewer.

The uFMfSW will pick out natural drainage channels, rivers, low areas in the floodplain and flow paths between buildings but it will only indicate flooding caused by local rainfall.

Note: The uFMfSW shows predictions of flooded areas but does not show whether individual properties will be affected by surface water flooding or have been affected in the past. The uFMfSW should not be used to predict if individual properties will flood.



Legend

- Council boundary
- uFMfSW* 30-year Extent
- uFMfSW* 100-year Extent
- uFMfSW* 1,000-year Extent

*updated Flood Map for Surface Water



REF	Date	Comments
A	Aug 2016	Draft
B	Feb 2017	Final
C		

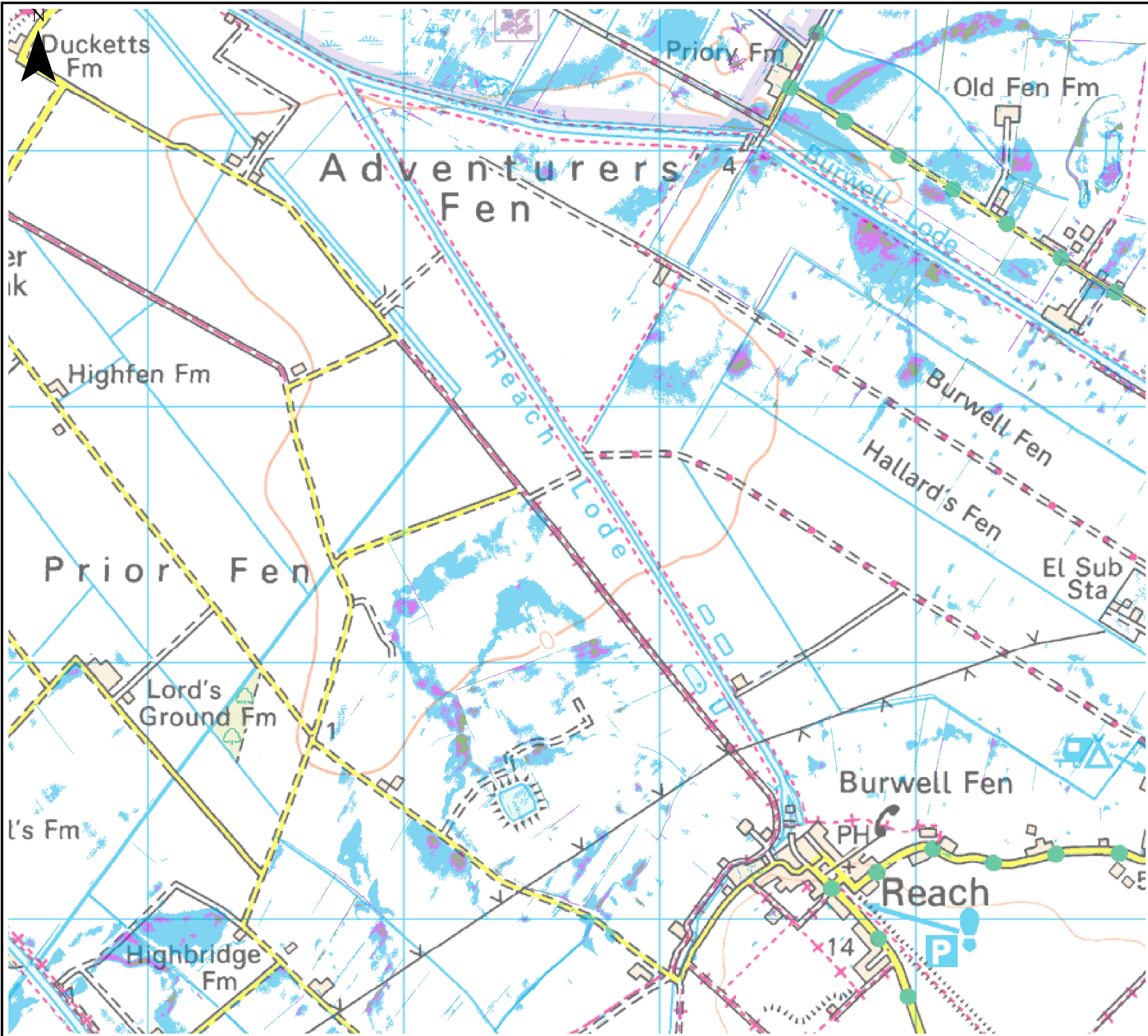
Reproduced from Ordnance Survey mapping with the permission of Ordnance Survey on behalf of the Controller of Her Majesty's Stationary Office. © Crown copyright and database rights 2016.

EAST CAMBRIDGESHIRE DISTRICT COUNCIL
APPENDIX D
SURFACE WATER FLOOD MAPS

Index Number: ECDC_39

This document is the property of Jeremy Benn Associates Ltd. It shall not be reproduced in whole or in part, nor disclosed to a third party, without the permission of Jeremy Benn Associates Ltd.



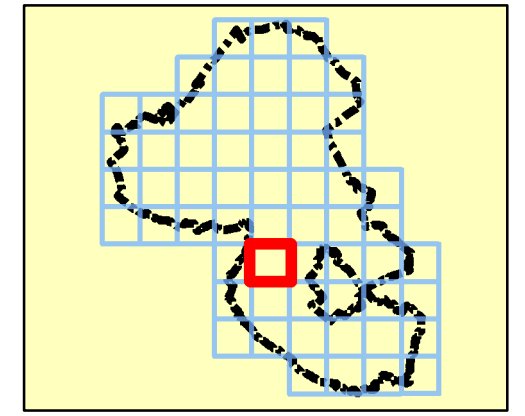


Notes

The updated Flood Map for Surface Water (uFMfSW) shows the flooding that takes place from the 'surface runoff' generated by rainwater (including snow and other precipitation) which:
 (a) is on the surface of the ground (whether or not it is moving), and
 (b) has not yet entered a watercourse, drainage system or public sewer.

The uFMfSW will pick out natural drainage channels, rivers, low areas in the floodplain and flow paths between buildings but it will only indicate flooding caused by local rainfall.

Note: The uFMfSW shows predictions of flooded areas but does not show whether individual properties will be affected by surface water flooding or have been affected in the past. The uFMfSW should not be used to predict if individual properties will flood.



Legend

- Council boundary
- uFMfSW* 30-year Extent
- uFMfSW* 100-year Extent
- uFMfSW* 1,000-year Extent

*updated Flood Map for Surface Water



REF	Date	Comments
A	Aug 2016	Draft
B	Feb 2017	Final
C		

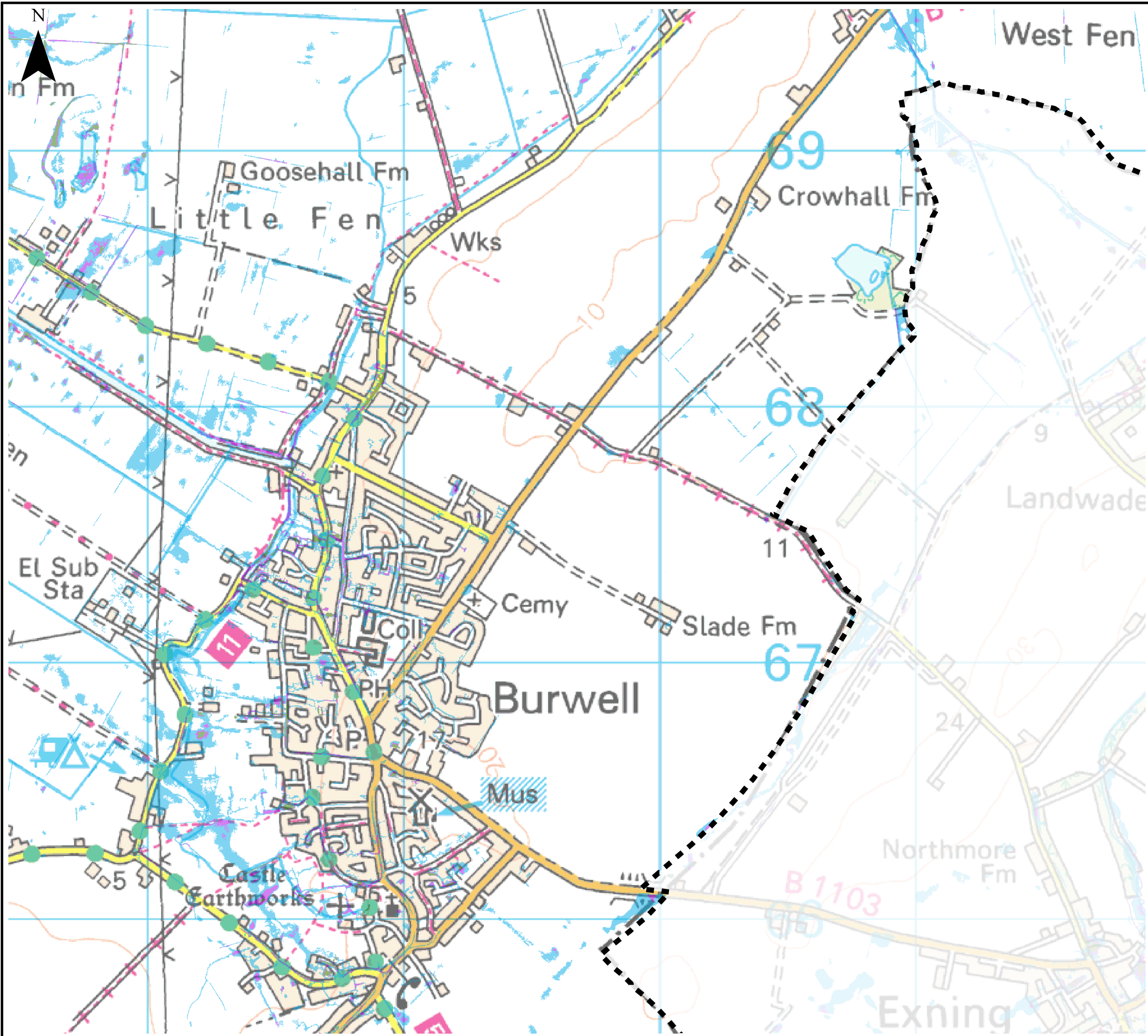
Reproduced from Ordnance Survey mapping with the permission of Ordnance Survey on behalf of the Controller of Her Majesty's Stationary Office. © Crown copyright and database rights 2016.

EAST CAMBRIDGESHIRE DISTRICT COUNCIL
 APPENDIX D
 SURFACE WATER FLOOD MAPS

Index Number: ECDC_40

This document is the property of Jeremy Benn Associates Ltd. It shall not be reproduced in whole or in part, nor disclosed to a third party, without the permission of Jeremy Benn Associates Ltd.



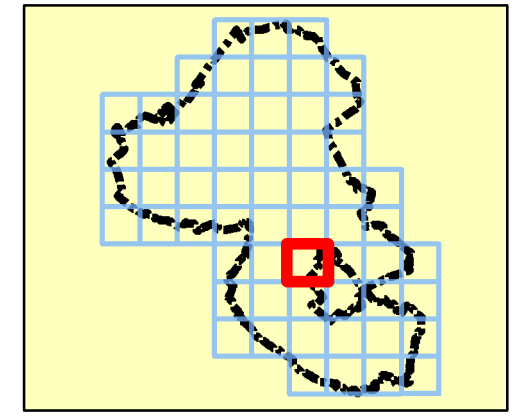


Notes

The updated Flood Map for Surface Water (uFMfSW) shows the flooding that takes place from the 'surface runoff' generated by rainwater (including snow and other precipitation) which:
 (a) is on the surface of the ground (whether or not it is moving), and
 (b) has not yet entered a watercourse, drainage system or public sewer.

The uFMfSW will pick out natural drainage channels, rivers, low areas in the floodplain and flow paths between buildings but it will only indicate flooding caused by local rainfall.

Note: The uFMfSW shows predictions of flooded areas but does not show whether individual properties will be affected by surface water flooding or have been affected in the past. The uFMfSW should not be used to predict if individual properties will flood.



Legend

- Council boundary
- uFMfSW* 30-year Extent
- uFMfSW* 100-year Extent
- uFMfSW* 1,000-year Extent

*updated Flood Map for Surface Water



REF	Date	Comments
A	Aug 2016	Draft
B	Feb 2017	Final
C		

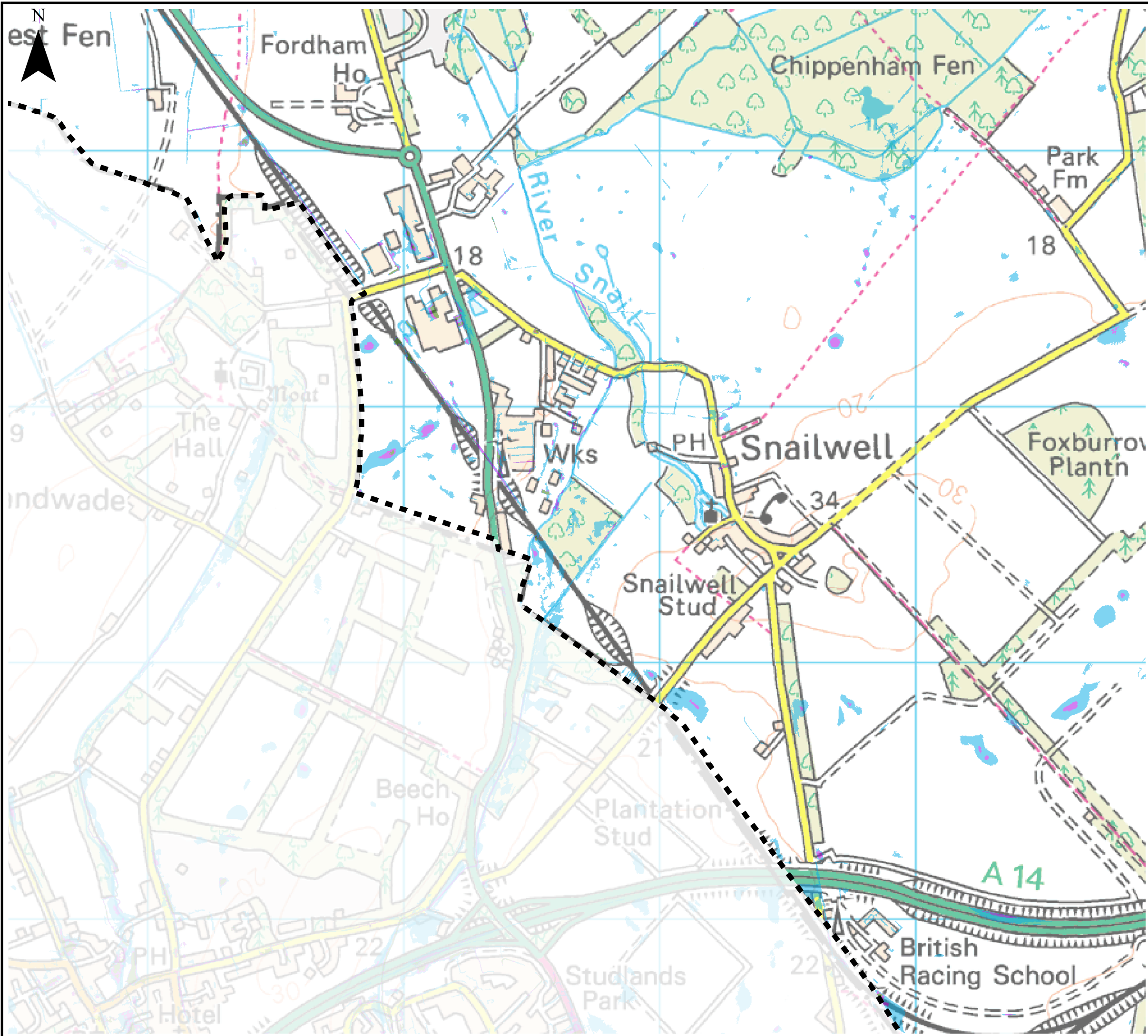
Reproduced from Ordnance Survey mapping with the permission of Ordnance Survey on behalf of the Controller of Her Majesty's Stationary Office. © Crown copyright and database rights 2016.

EAST CAMBRIDGESHIRE DISTRICT COUNCIL
 APPENDIX D
 SURFACE WATER FLOOD MAPS

Index Number: ECDC_41

This document is the property of Jeremy Benn Associates Ltd. It shall not be reproduced in whole or in part, nor disclosed to a third party, without the permission of Jeremy Benn Associates Ltd.



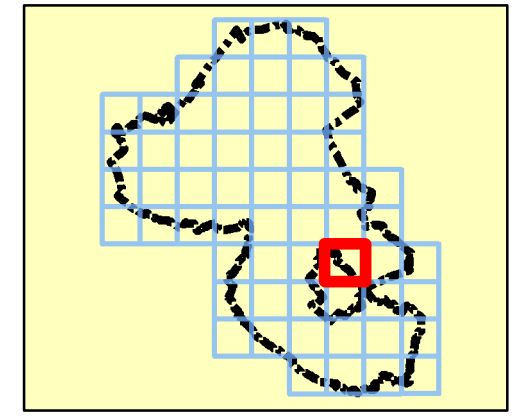


Notes

The updated Flood Map for Surface Water (uFMfSW) shows the flooding that takes place from the 'surface runoff' generated by rainwater (including snow and other precipitation) which:
 (a) is on the surface of the ground (whether or not it is moving), and
 (b) has not yet entered a watercourse, drainage system or public sewer.

The uFMfSW will pick out natural drainage channels, rivers, low areas in the floodplain and flow paths between buildings but it will only indicate flooding caused by local rainfall.

Note: The uFMfSW shows predictions of flooded areas but does not show whether individual properties will be affected by surface water flooding or have been affected in the past. The uFMfSW should not be used to predict if individual properties will flood.



Legend

-  Council boundary
-  uFMfSW* 30-year Extent
-  uFMfSW* 100-year Extent
-  uFMfSW* 1,000-year Extent

*updated Flood Map for Surface Water



REF	Date	Comments
A	Aug 2016	Draft
B	Feb 2017	Final
C		

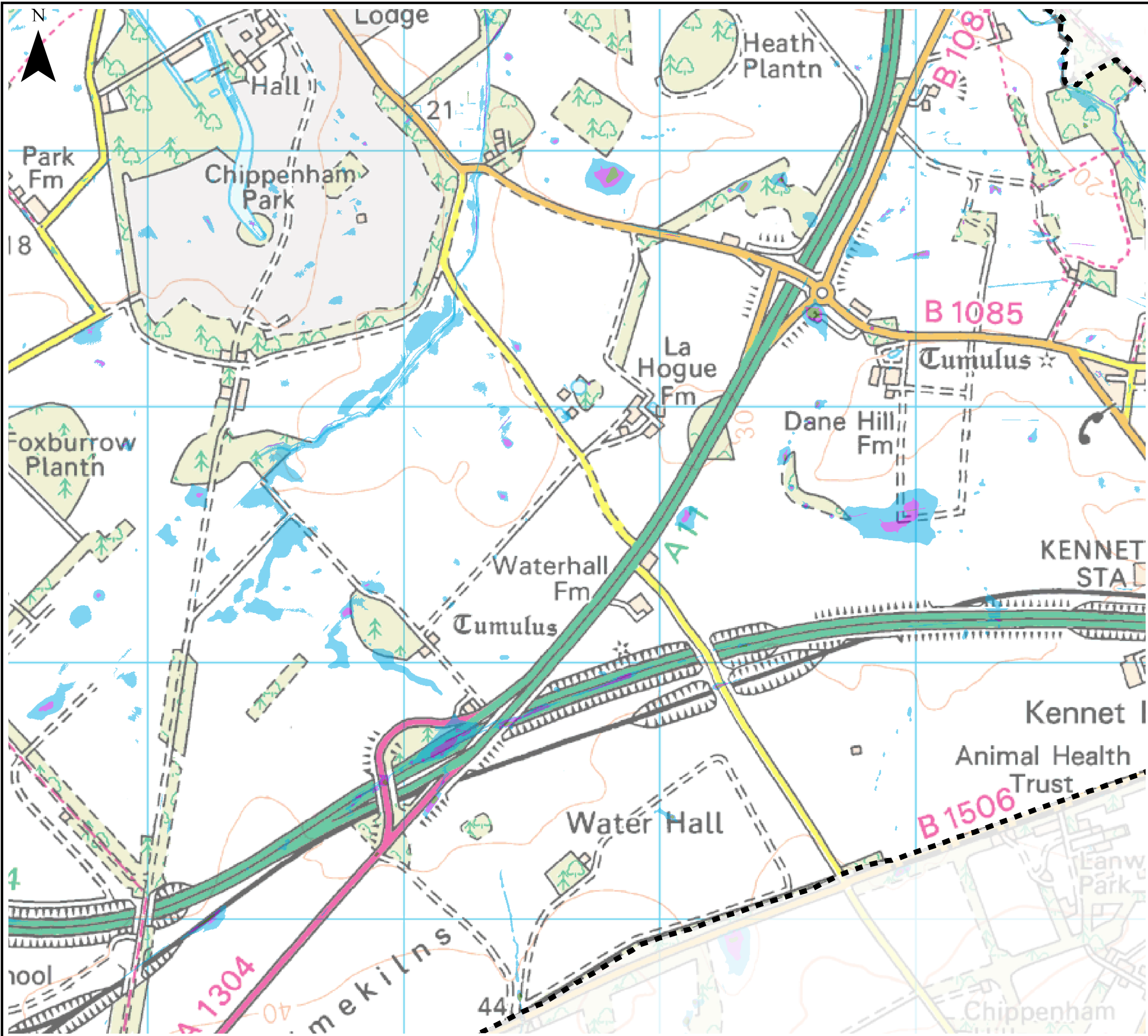
Reproduced from Ordnance Survey mapping with the permission of Ordnance Survey on behalf of the Controller of Her Majesty's Stationary Office. © Crown copyright and database rights 2016.

EAST CAMBRIDGESHIRE DISTRICT COUNCIL
APPENDIX D
SURFACE WATER FLOOD MAPS

Index Number: ECDC_42

This document is the property of Jeremy Benn Associates Ltd. It shall not be reproduced in whole or in part, nor disclosed to a third party, without the permission of Jeremy Benn Associates Ltd.



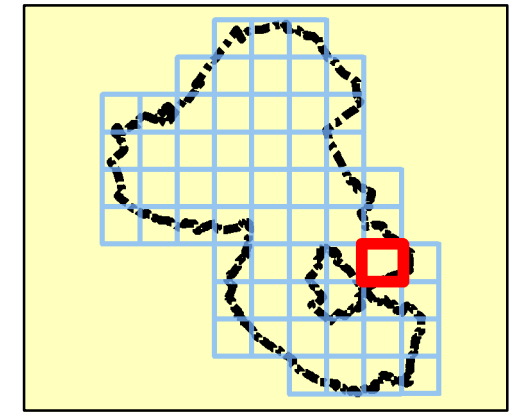


Notes

The updated Flood Map for Surface Water (uFMfSW) shows the flooding that takes place from the 'surface runoff' generated by rainwater (including snow and other precipitation) which:
 (a) is on the surface of the ground (whether or not it is moving), and
 (b) has not yet entered a watercourse, drainage system or public sewer.

The uFMfSW will pick out natural drainage channels, rivers, low areas in the floodplain and flow paths between buildings but it will only indicate flooding caused by local rainfall.

Note: The uFMfSW shows predictions of flooded areas but does not show whether individual properties will be affected by surface water flooding or have been affected in the past. The uFMfSW should not be used to predict if individual properties will flood.



Legend

- Council boundary
- uFMfSW* 30-year Extent
- uFMfSW* 100-year Extent
- uFMfSW* 1,000-year Extent

*updated Flood Map for Surface Water



REF	Date	Comments
A	Aug 2016	Draft
B	Feb 2017	Final
C		

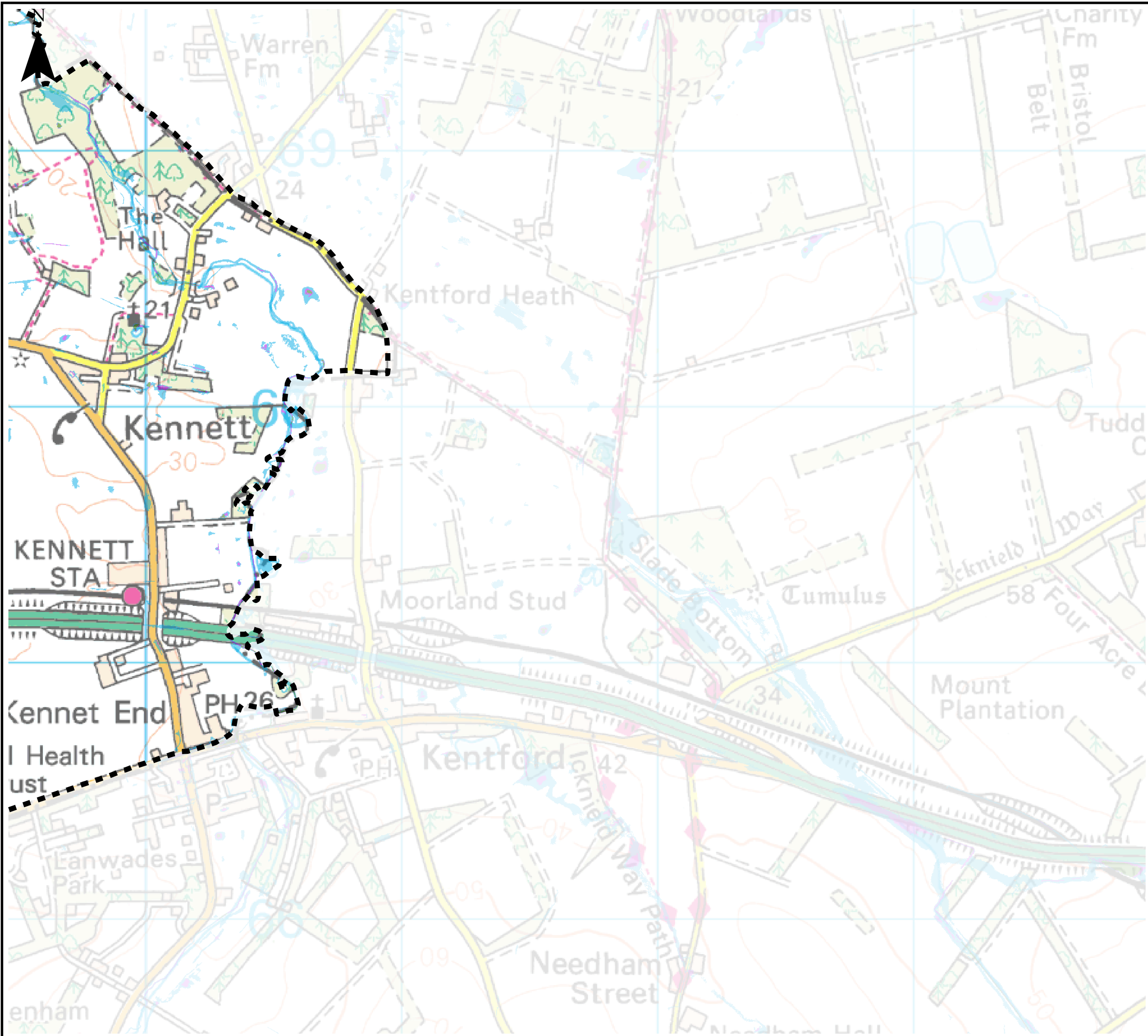
Reproduced from Ordnance Survey mapping with the permission of Ordnance Survey on behalf of the Controller of Her Majesty's Stationary Office. © Crown copyright and database rights 2016.

EAST CAMBRIDGESHIRE DISTRICT COUNCIL
 APPENDIX D
 SURFACE WATER FLOOD MAPS

Index Number: ECDC_43

This document is the property of Jeremy Benn Associates Ltd. It shall not be reproduced in whole or in part, nor disclosed to a third party, without the permission of Jeremy Benn Associates Ltd.



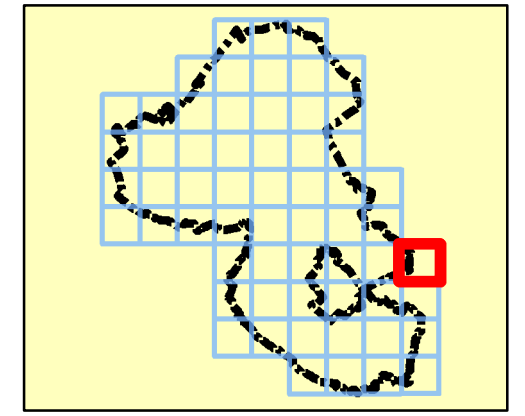


Notes

The updated Flood Map for Surface Water (uFMfSW) shows the flooding that takes place from the 'surface runoff' generated by rainwater (including snow and other precipitation) which:
 (a) is on the surface of the ground (whether or not it is moving), and
 (b) has not yet entered a watercourse, drainage system or public sewer.

The uFMfSW will pick out natural drainage channels, rivers, low areas in the floodplain and flow paths between buildings but it will only indicate flooding caused by local rainfall.

Note: The uFMfSW shows predictions of flooded areas but does not show whether individual properties will be affected by surface water flooding or have been affected in the past. The uFMfSW should not be used to predict if individual properties will flood.



Legend

- Council boundary
- uFMfSW* 30-year Extent
- uFMfSW* 100-year Extent
- uFMfSW* 1,000-year Extent

*updated Flood Map for Surface Water



REF	Date	Comments
A	Aug 2016	Draft
B	Feb 2017	Final
C		

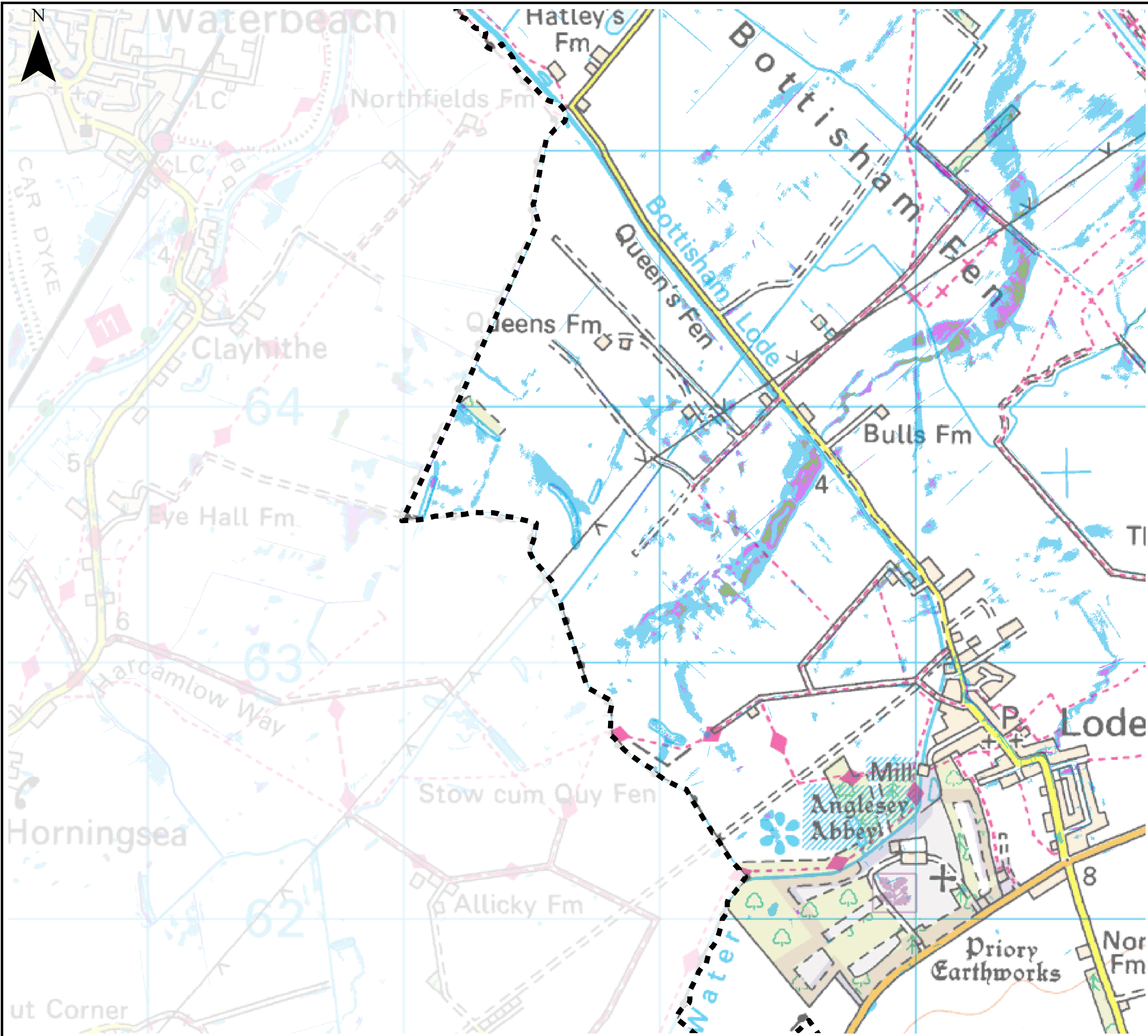
Reproduced from Ordnance Survey mapping with the permission of Ordnance Survey on behalf of the Controller of Her Majesty's Stationary Office. © Crown copyright and database rights 2016.

EAST CAMBRIDGESHIRE DISTRICT COUNCIL
APPENDIX D
SURFACE WATER FLOOD MAPS

Index Number: ECDC_44

This document is the property of Jeremy Benn Associates Ltd. It shall not be reproduced in whole or in part, nor disclosed to a third party, without the permission of Jeremy Benn Associates Ltd.



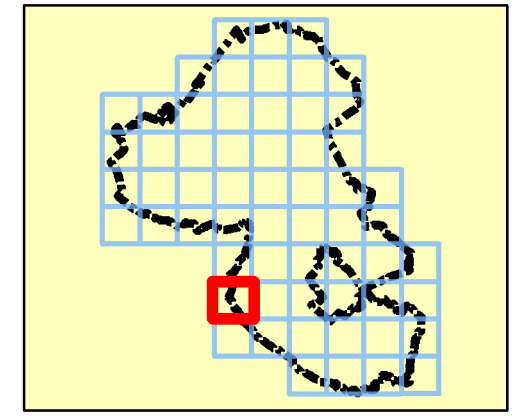


Notes

The updated Flood Map for Surface Water (uFMfSW) shows the flooding that takes place from the 'surface runoff' generated by rainwater (including snow and other precipitation) which:
 (a) is on the surface of the ground (whether or not it is moving), and
 (b) has not yet entered a watercourse, drainage system or public sewer.

The uFMfSW will pick out natural drainage channels, rivers, low areas in the floodplain and flow paths between buildings but it will only indicate flooding caused by local rainfall.

Note: The uFMfSW shows predictions of flooded areas but does not show whether individual properties will be affected by surface water flooding or have been affected in the past. The uFMfSW should not be used to predict if individual properties will flood.



Legend

- Council boundary
- uFMfSW* 30-year Extent
- uFMfSW* 100-year Extent
- uFMfSW* 1,000-year Extent

*updated Flood Map for Surface Water



REF	Date	Comments
A	Aug 2016	Draft
B	Feb 2017	Final
C		

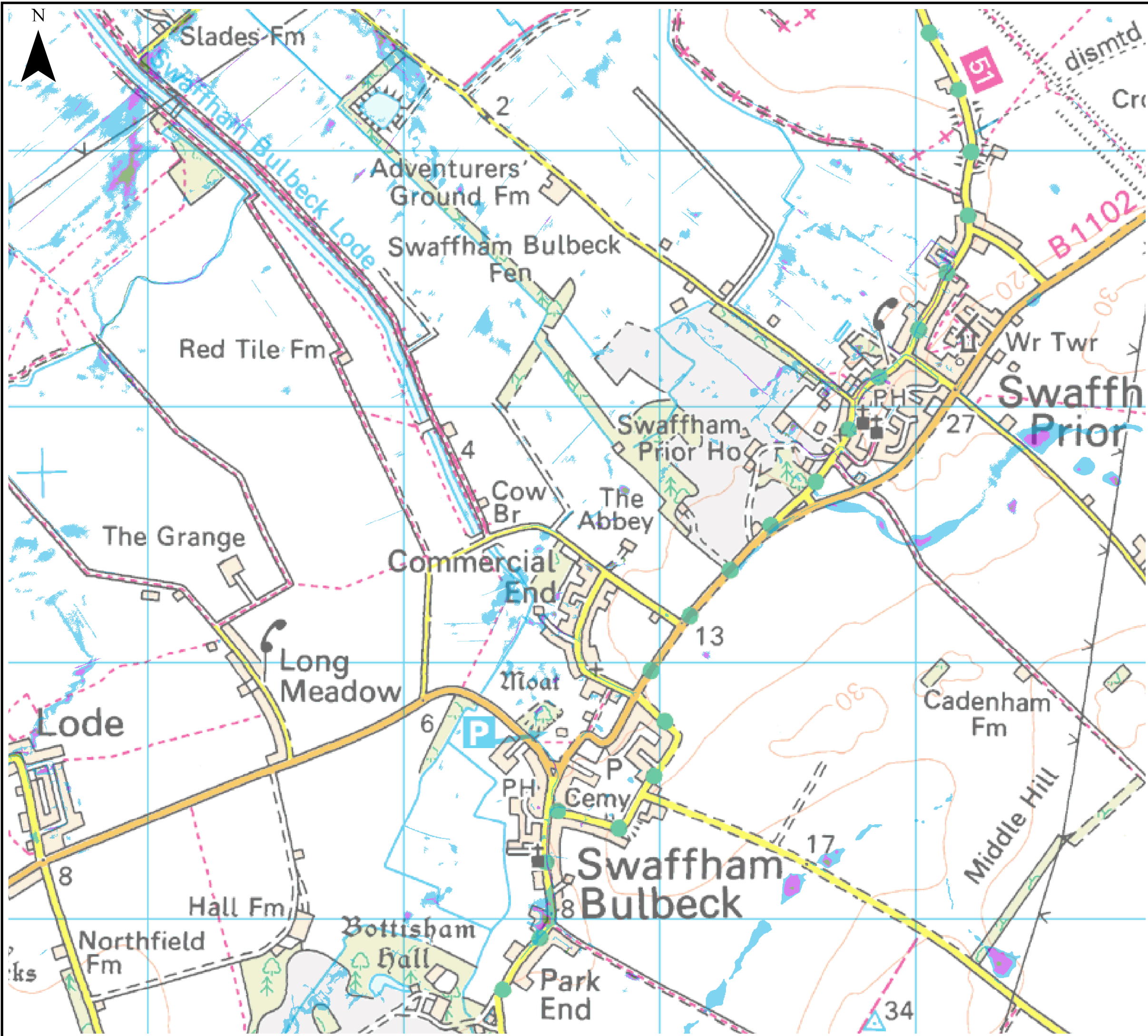
Reproduced from Ordnance Survey mapping with the permission of Ordnance Survey on behalf of the Controller of Her Majesty's Stationary Office. © Crown copyright and database rights 2016.

EAST CAMBRIDGESHIRE DISTRICT COUNCIL
APPENDIX D
SURFACE WATER FLOOD MAPS

Index Number: ECDC_45

This document is the property of Jeremy Benn Associates Ltd. It shall not be reproduced in whole or in part, nor disclosed to a third party, without the permission of Jeremy Benn Associates Ltd.



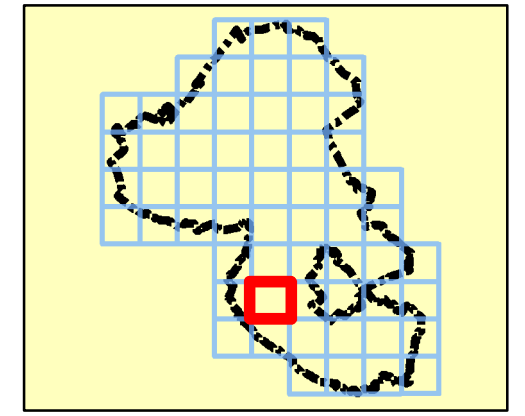


Notes

The updated Flood Map for Surface Water (uFMfSW) shows the flooding that takes place from the 'surface runoff' generated by rainwater (including snow and other precipitation) which:
 (a) is on the surface of the ground (whether or not it is moving), and
 (b) has not yet entered a watercourse, drainage system or public sewer.

The uFMfSW will pick out natural drainage channels, rivers, low areas in the floodplain and flow paths between buildings but it will only indicate flooding caused by local rainfall.

Note: The uFMfSW shows predictions of flooded areas but does not show whether individual properties will be affected by surface water flooding or have been affected in the past. The uFMfSW should not be used to predict if individual properties will flood.



Legend

- Council boundary
- uFMfSW* 30-year Extent
- uFMfSW* 100-year Extent
- uFMfSW* 1,000-year Extent

*updated Flood Map for Surface Water



REF	Date	Comments
A	Aug 2016	Draft
B	Feb 2017	Final
C		

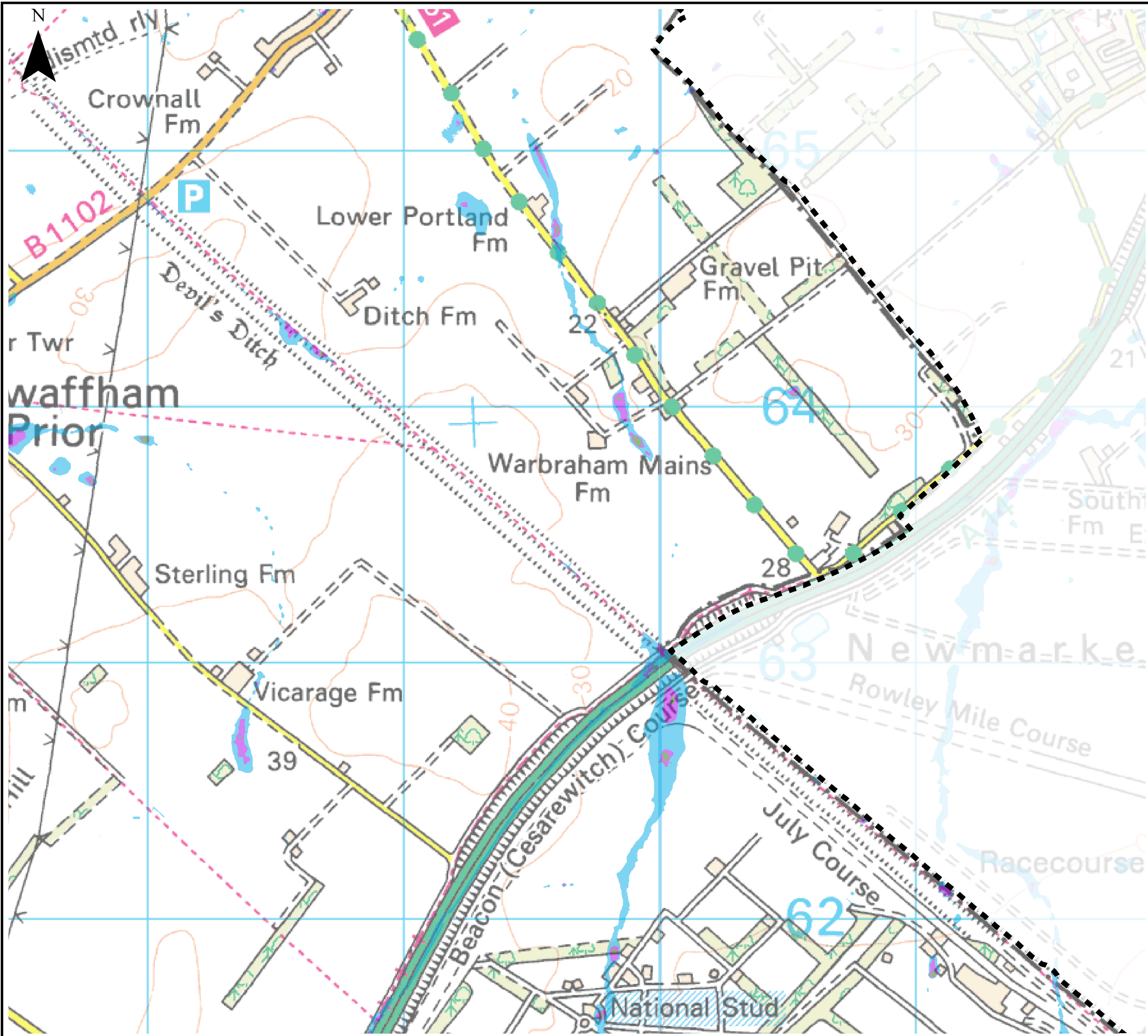
Reproduced from Ordnance Survey mapping with the permission of Ordnance Survey on behalf of the Controller of Her Majesty's Stationary Office. © Crown copyright and database rights 2016.

EAST CAMBRIDGESHIRE DISTRICT COUNCIL
APPENDIX D
SURFACE WATER FLOOD MAPS

Index Number: ECDC_46

This document is the property of Jeremy Benn Associates Ltd. It shall not be reproduced in whole or in part, nor disclosed to a third party, without the permission of Jeremy Benn Associates Ltd.



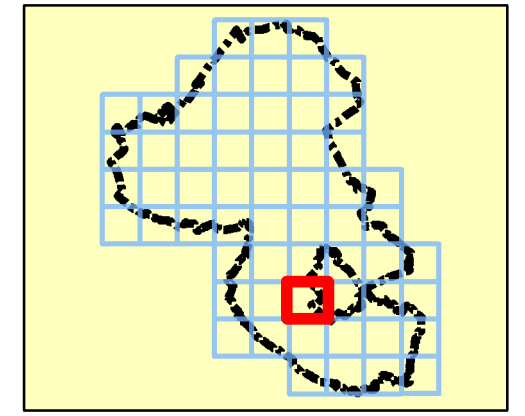


Notes

The updated Flood Map for Surface Water (uFMfSW) shows the flooding that takes place from the 'surface runoff' generated by rainwater (including snow and other precipitation) which:
 (a) is on the surface of the ground (whether or not it is moving), and
 (b) has not yet entered a watercourse, drainage system or public sewer.

The uFMfSW will pick out natural drainage channels, rivers, low areas in the floodplain and flow paths between buildings but it will only indicate flooding caused by local rainfall.

Note: The uFMfSW shows predictions of flooded areas but does not show whether individual properties will be affected by surface water flooding or have been affected in the past. The uFMfSW should not be used to predict if individual properties will flood.



Legend

- Council boundary
- uFMfSW* 30-year Extent
- uFMfSW* 100-year Extent
- uFMfSW* 1,000-year Extent

*updated Flood Map for Surface Water



REF	Date	Comments
A	Aug 2016	Draft
B	Feb 2017	Final
C		

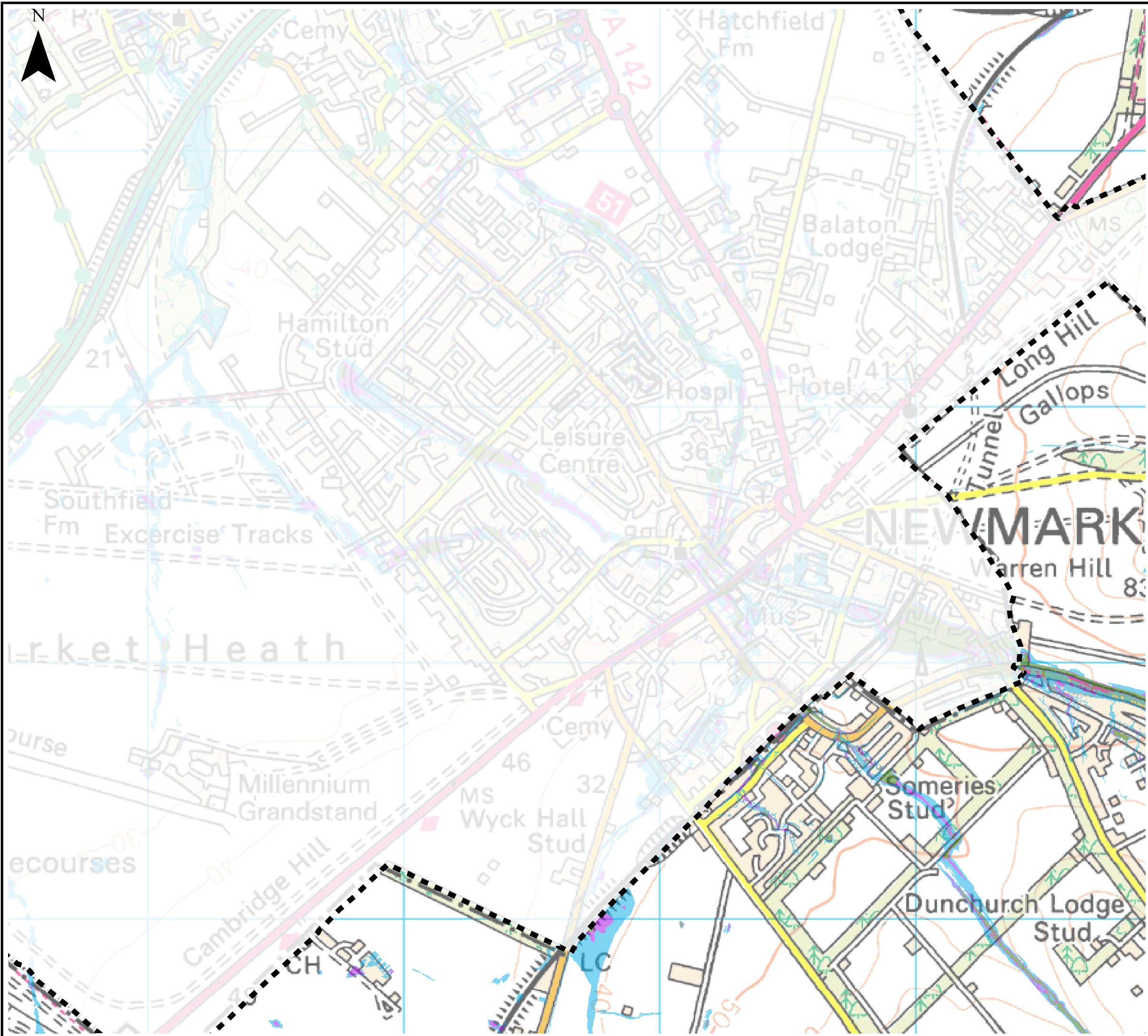
Reproduced from Ordnance Survey mapping with the permission of Ordnance Survey on behalf of the Controller of Her Majesty's Stationary Office. © Crown copyright and database rights 2016.

EAST CAMBRIDGESHIRE DISTRICT COUNCIL
APPENDIX D
SURFACE WATER FLOOD MAPS

Index Number: ECDC_47

This document is the property of Jeremy Benn Associates Ltd. It shall not be reproduced in whole or in part, nor disclosed to a third party, without the permission of Jeremy Benn Associates Ltd.



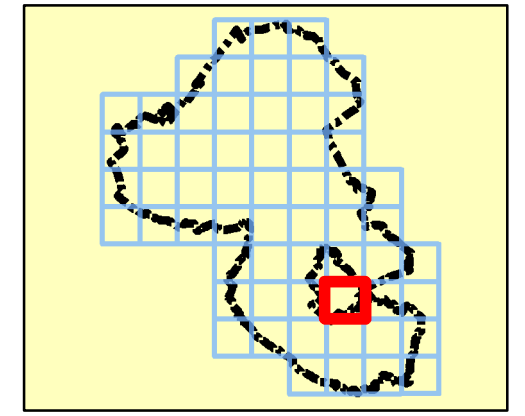


Notes

The updated Flood Map for Surface Water (uFMfSW) shows the flooding that takes place from the 'surface runoff' generated by rainwater (including snow and other precipitation) which:
 (a) is on the surface of the ground (whether or not it is moving), and
 (b) has not yet entered a watercourse, drainage system or public sewer.

The uFMfSW will pick out natural drainage channels, rivers, low areas in the floodplain and flow paths between buildings but it will only indicate flooding caused by local rainfall.

Note: The uFMfSW shows predictions of flooded areas but does not show whether individual properties will be affected by surface water flooding or have been affected in the past. The uFMfSW should not be used to predict if individual properties will flood.



Legend

- Council boundary
- uFMfSW* 30-year Extent
- uFMfSW* 100-year Extent
- uFMfSW* 1,000-year Extent

*updated Flood Map for Surface Water



REF	Date	Comments
A	Aug 2016	Draft
B	Feb 2017	Final
C		

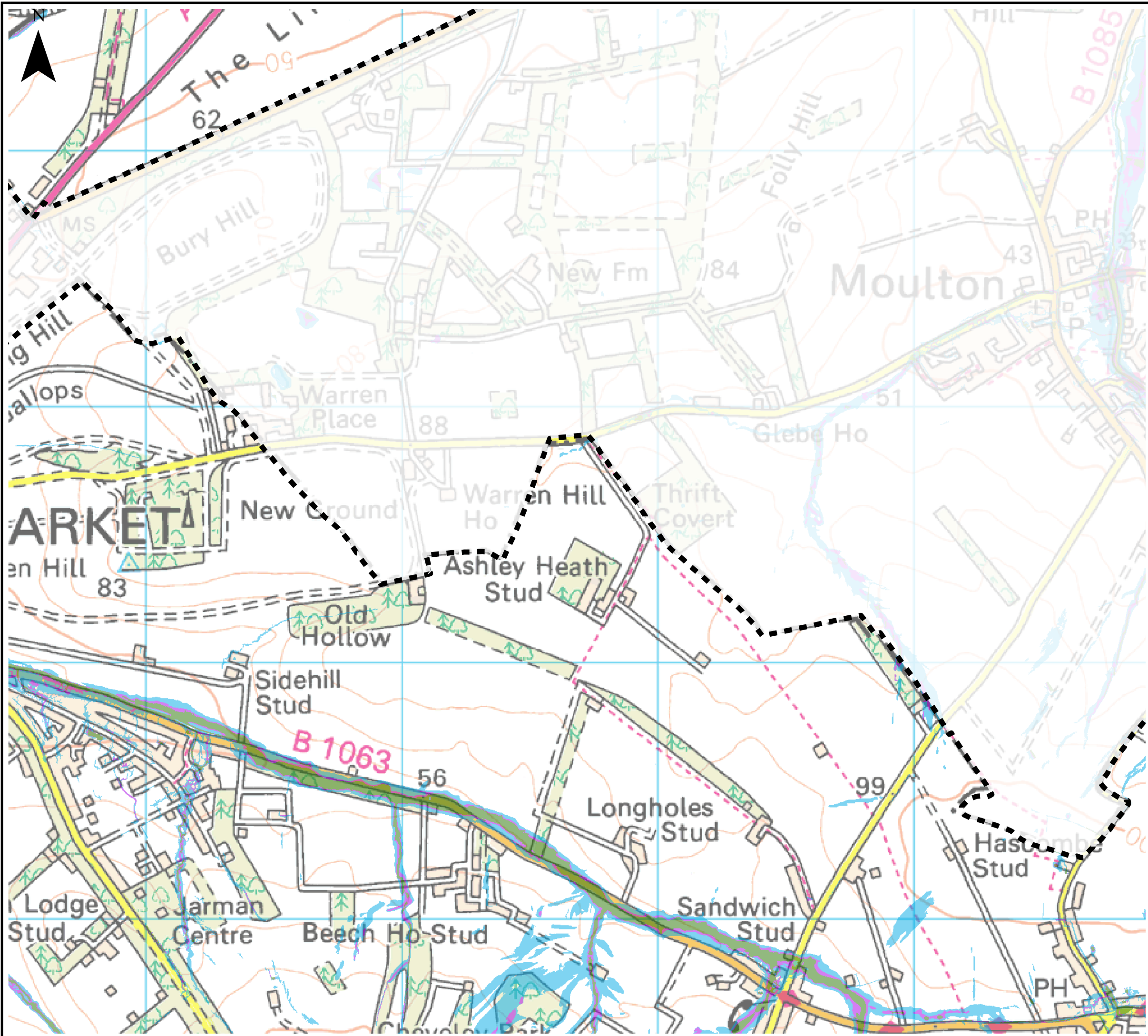
Reproduced from Ordnance Survey mapping with the permission of Ordnance Survey on behalf of the Controller of Her Majesty's Stationary Office. © Crown copyright and database rights 2016.

EAST CAMBRIDGESHIRE DISTRICT COUNCIL
APPENDIX D
SURFACE WATER FLOOD MAPS

Index Number: ECDC_48

This document is the property of Jeremy Benn Associates Ltd. It shall not be reproduced in whole or in part, nor disclosed to a third party, without the permission of Jeremy Benn Associates Ltd.



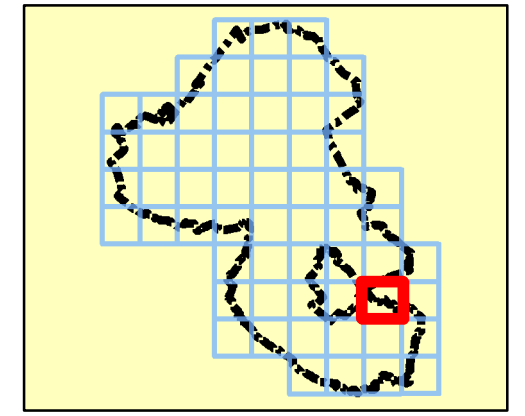


Notes

The updated Flood Map for Surface Water (uFMfSW) shows the flooding that takes place from the 'surface runoff' generated by rainwater (including snow and other precipitation) which:
 (a) is on the surface of the ground (whether or not it is moving), and
 (b) has not yet entered a watercourse, drainage system or public sewer.

The uFMfSW will pick out natural drainage channels, rivers, low areas in the floodplain and flow paths between buildings but it will only indicate flooding caused by local rainfall.

Note: The uFMfSW shows predictions of flooded areas but does not show whether individual properties will be affected by surface water flooding or have been affected in the past. The uFMfSW should not be used to predict if individual properties will flood.



Legend

- Council boundary
- uFMfSW* 30-year Extent
- uFMfSW* 100-year Extent
- uFMfSW* 1,000-year Extent

*updated Flood Map for Surface Water



REF	Date	Comments
A	Aug 2016	Draft
B	Feb 2017	Final
C		

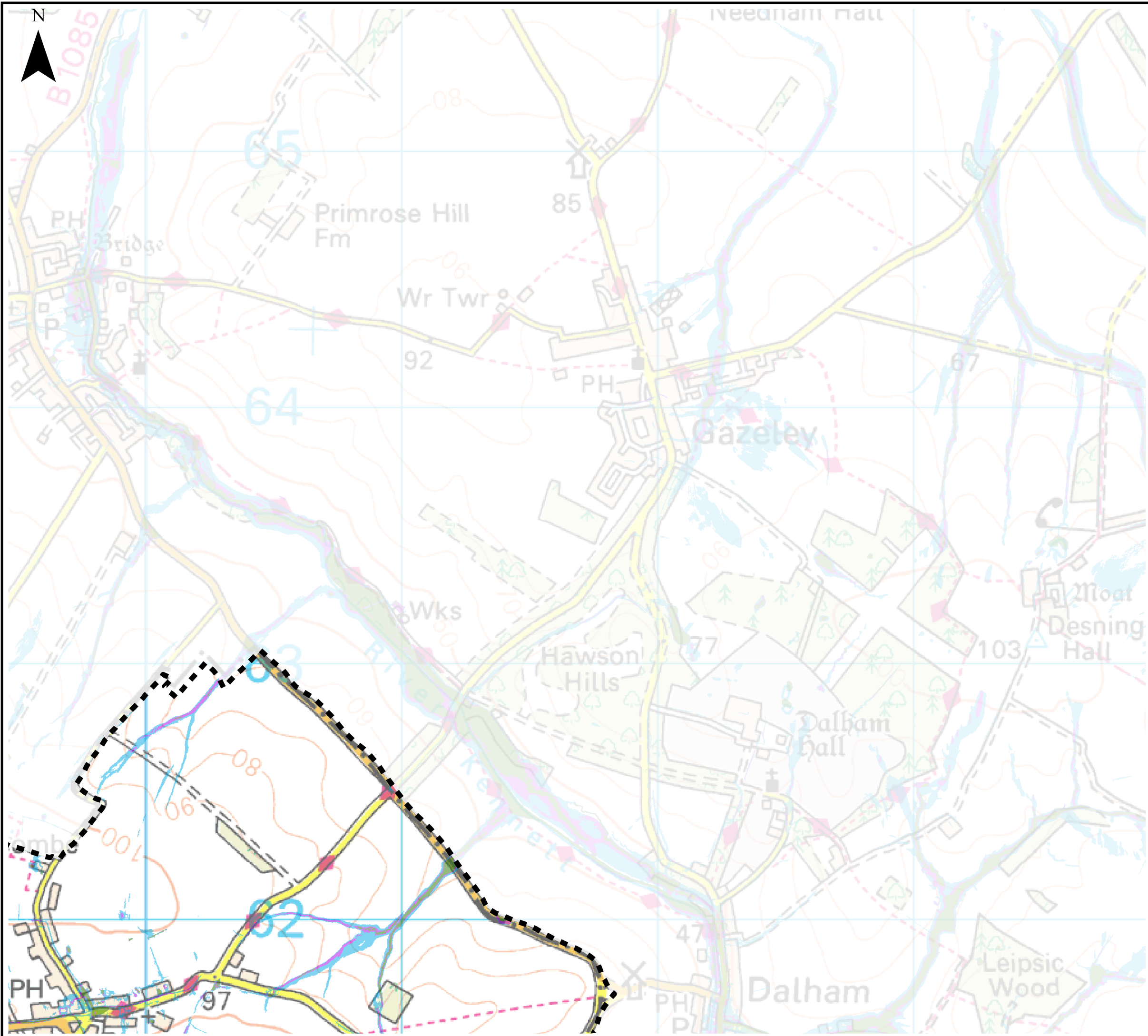
Reproduced from Ordnance Survey mapping with the permission of Ordnance Survey on behalf of the Controller of Her Majesty's Stationary Office. © Crown copyright and database rights 2016.

EAST CAMBRIDGESHIRE DISTRICT COUNCIL
APPENDIX D
SURFACE WATER FLOOD MAPS

Index Number: ECDC_49

This document is the property of Jeremy Benn Associates Ltd. It shall not be reproduced in whole or in part, nor disclosed to a third party, without the permission of Jeremy Benn Associates Ltd.



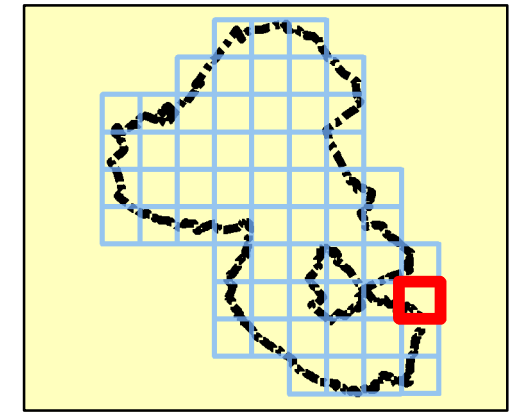


Notes

The updated Flood Map for Surface Water (uFMfSW) shows the flooding that takes place from the 'surface runoff' generated by rainwater (including snow and other precipitation) which:
 (a) is on the surface of the ground (whether or not it is moving), and
 (b) has not yet entered a watercourse, drainage system or public sewer.

The uFMfSW will pick out natural drainage channels, rivers, low areas in the floodplain and flow paths between buildings but it will only indicate flooding caused by local rainfall.

Note: The uFMfSW shows predictions of flooded areas but does not show whether individual properties will be affected by surface water flooding or have been affected in the past. The uFMfSW should not be used to predict if individual properties will flood.



Legend

-  Council boundary
-  uFMfSW* 30-year Extent
-  uFMfSW* 100-year Extent
-  uFMfSW* 1,000-year Extent

*updated Flood Map for Surface Water



REF	Date	Comments
A	Aug 2016	Draft
B	Feb 2017	Final
C		

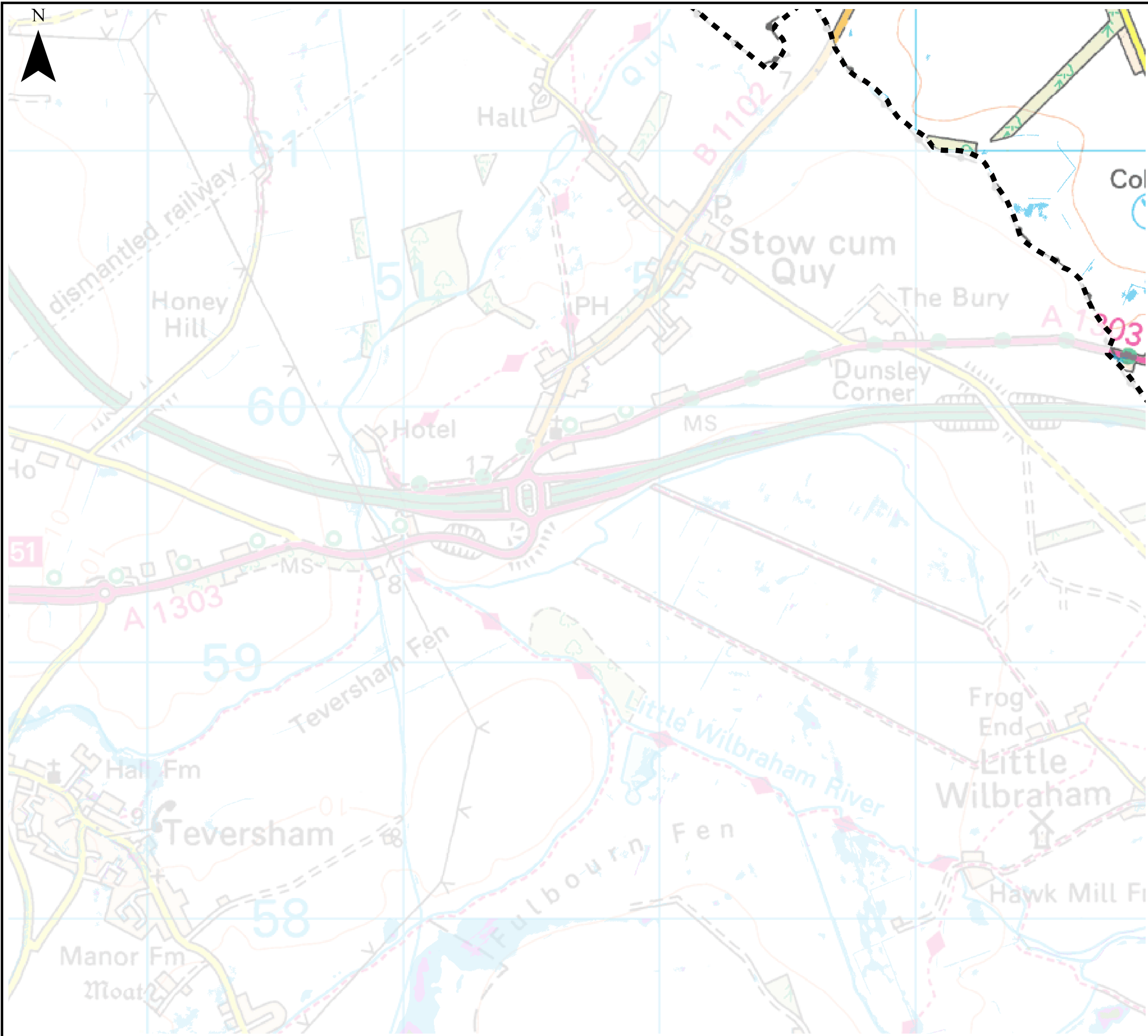
Reproduced from Ordnance Survey mapping with the permission of Ordnance Survey on behalf of the Controller of Her Majesty's Stationary Office. © Crown copyright and database rights 2016.

EAST CAMBRIDGESHIRE DISTRICT COUNCIL
APPENDIX D
SURFACE WATER FLOOD MAPS

Index Number: ECDC_50

This document is the property of Jeremy Benn Associates Ltd. It shall not be reproduced in whole or in part, nor disclosed to a third party, without the permission of Jeremy Benn Associates Ltd.



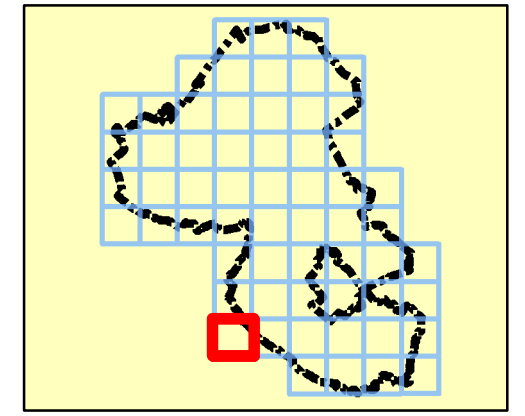


Notes

The updated Flood Map for Surface Water (uFMfSW) shows the flooding that takes place from the 'surface runoff' generated by rainwater (including snow and other precipitation) which:
 (a) is on the surface of the ground (whether or not it is moving), and
 (b) has not yet entered a watercourse, drainage system or public sewer.

The uFMfSW will pick out natural drainage channels, rivers, low areas in the floodplain and flow paths between buildings but it will only indicate flooding caused by local rainfall.

Note: The uFMfSW shows predictions of flooded areas but does not show whether individual properties will be affected by surface water flooding or have been affected in the past. The uFMfSW should not be used to predict if individual properties will flood.



Legend

-  Council boundary
-  uFMfSW* 30-year Extent
-  uFMfSW* 100-year Extent
-  uFMfSW* 1,000-year Extent

*updated Flood Map for Surface Water



REF	Date	Comments
A	Aug 2016	Draft
B	Feb 2017	Final
C		

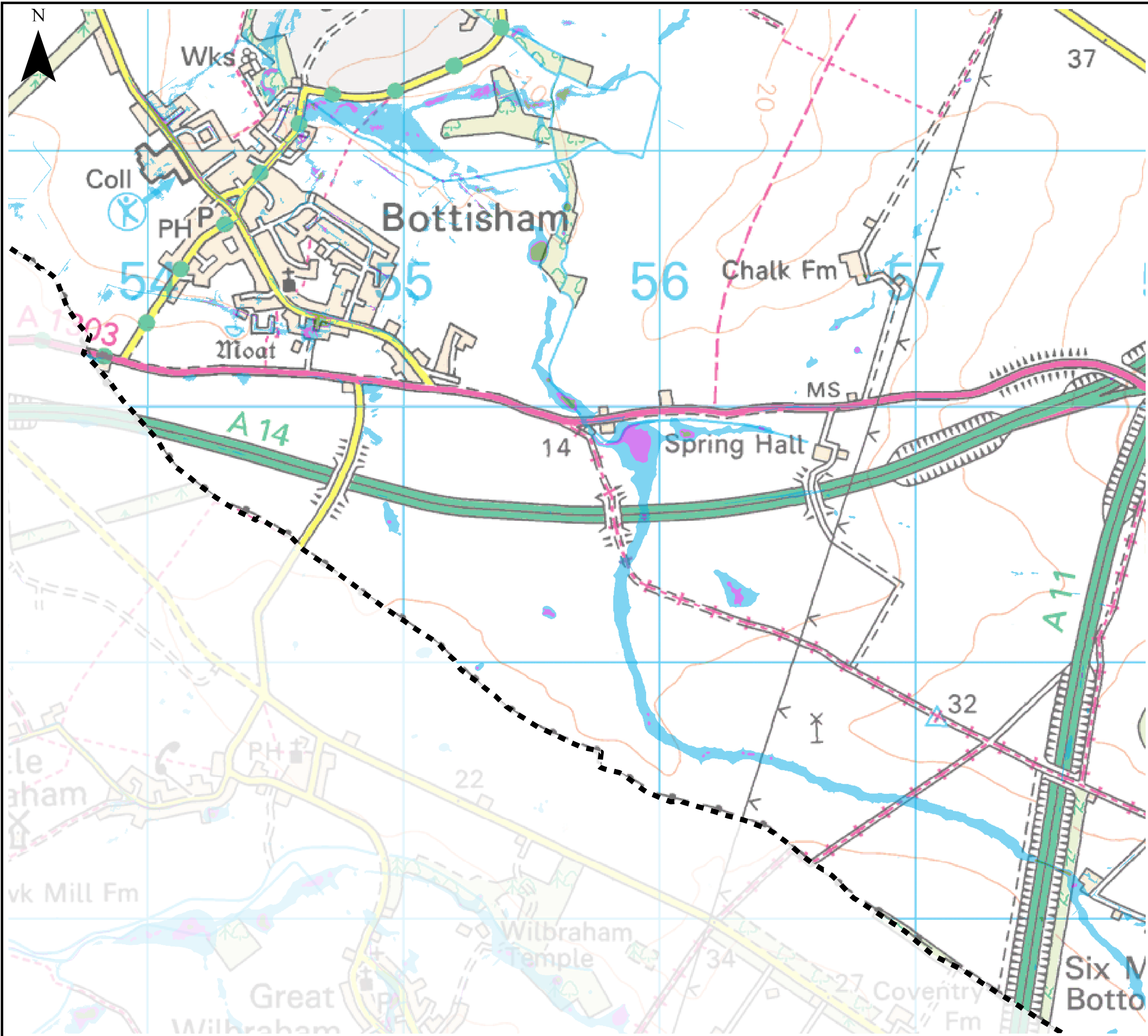
Reproduced from Ordnance Survey mapping with the permission of Ordnance Survey on behalf of the Controller of Her Majesty's Stationary Office. © Crown copyright and database rights 2016.

EAST CAMBRIDGESHIRE DISTRICT COUNCIL
APPENDIX D
SURFACE WATER FLOOD MAPS

Index Number: ECDC_51

This document is the property of Jeremy Benn Associates Ltd. It shall not be reproduced in whole or in part, nor disclosed to a third party, without the permission of Jeremy Benn Associates Ltd.



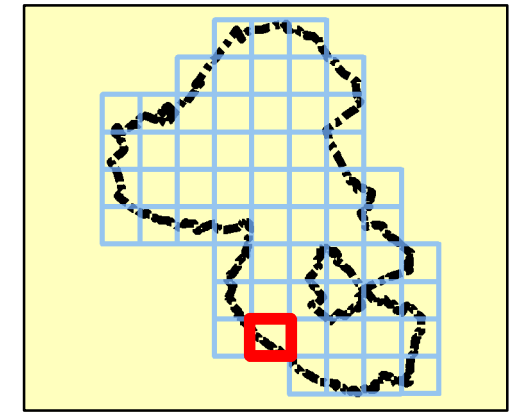


Notes

The updated Flood Map for Surface Water (uFMfSW) shows the flooding that takes place from the 'surface runoff' generated by rainwater (including snow and other precipitation) which:
 (a) is on the surface of the ground (whether or not it is moving), and
 (b) has not yet entered a watercourse, drainage system or public sewer.

The uFMfSW will pick out natural drainage channels, rivers, low areas in the floodplain and flow paths between buildings but it will only indicate flooding caused by local rainfall.

Note: The uFMfSW shows predictions of flooded areas but does not show whether individual properties will be affected by surface water flooding or have been affected in the past. The uFMfSW should not be used to predict if individual properties will flood.



Legend

- Council boundary
- uFMfSW* 30-year Extent
- uFMfSW* 100-year Extent
- uFMfSW* 1,000-year Extent

*updated Flood Map for Surface Water



REF	Date	Comments
A	Aug 2016	Draft
B	Feb 2017	Final
C		

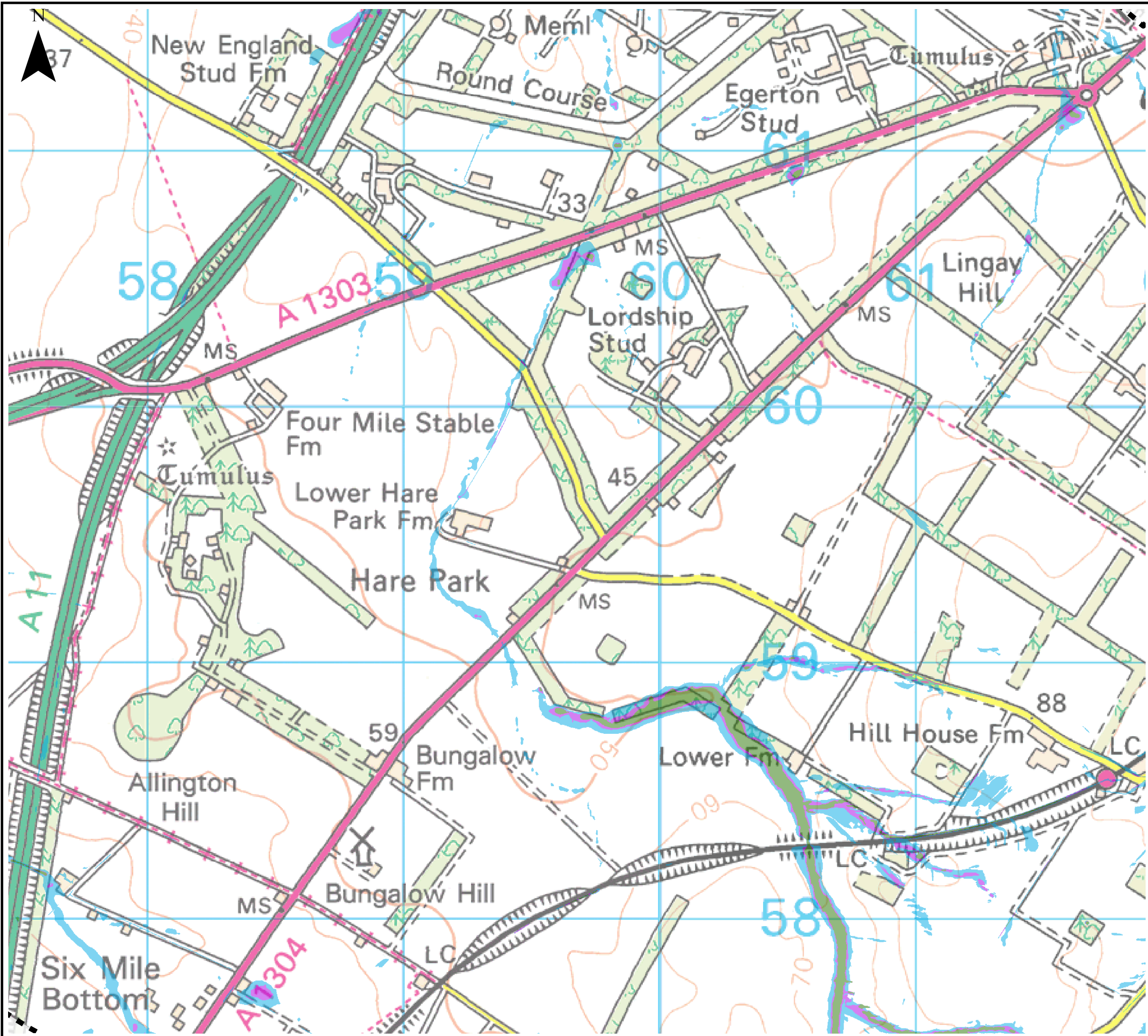
Reproduced from Ordnance Survey mapping with the permission of Ordnance Survey on behalf of the Controller of Her Majesty's Stationary Office. © Crown copyright and database rights 2016.

EAST CAMBRIDGESHIRE DISTRICT COUNCIL
APPENDIX D
SURFACE WATER FLOOD MAPS

Index Number: ECDC_52

This document is the property of Jeremy Benn Associates Ltd. It shall not be reproduced in whole or in part, nor disclosed to a third party, without the permission of Jeremy Benn Associates Ltd.



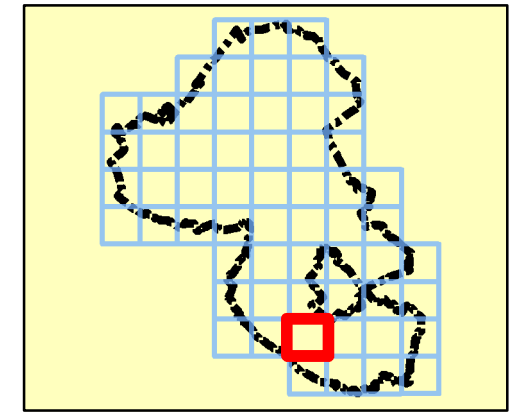


Notes

The updated Flood Map for Surface Water (uFMfSW) shows the flooding that takes place from the 'surface runoff' generated by rainwater (including snow and other precipitation) which:
 (a) is on the surface of the ground (whether or not it is moving), and
 (b) has not yet entered a watercourse, drainage system or public sewer.

The uFMfSW will pick out natural drainage channels, rivers, low areas in the floodplain and flow paths between buildings but it will only indicate flooding caused by local rainfall.

Note: The uFMfSW shows predictions of flooded areas but does not show whether individual properties will be affected by surface water flooding or have been affected in the past. The uFMfSW should not be used to predict if individual properties will flood.



Legend

- Council boundary
- uFMfSW* 30-year Extent
- uFMfSW* 100-year Extent
- uFMfSW* 1,000-year Extent

*updated Flood Map for Surface Water



REF	Date	Comments
A	Aug 2016	Draft
B	Feb 2017	Final
C		

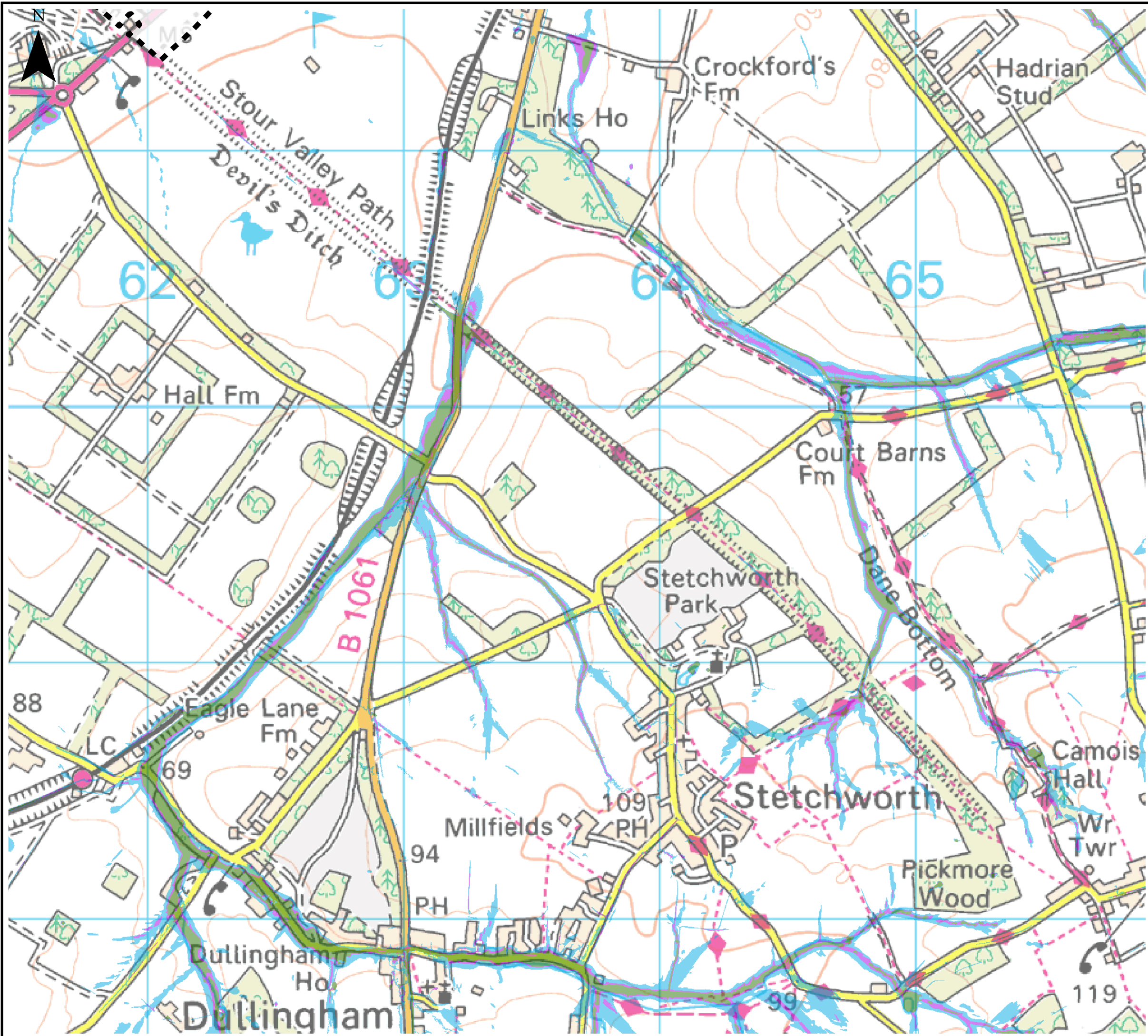
Reproduced from Ordnance Survey mapping with the permission of Ordnance Survey on behalf of the Controller of Her Majesty's Stationary Office. © Crown copyright and database rights 2016.

EAST CAMBRIDGESHIRE DISTRICT COUNCIL
APPENDIX D
SURFACE WATER FLOOD MAPS

Index Number: ECDC_53

This document is the property of Jeremy Benn Associates Ltd. It shall not be reproduced in whole or in part, nor disclosed to a third party, without the permission of Jeremy Benn Associates Ltd.



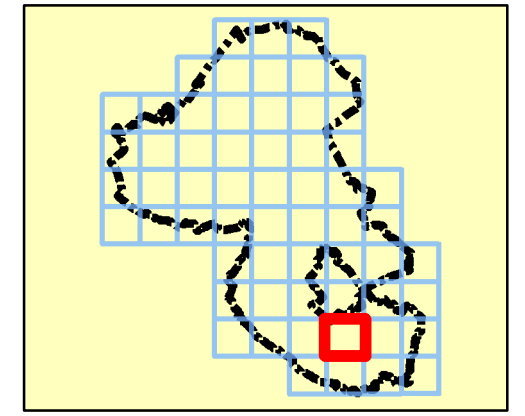


Notes

The updated Flood Map for Surface Water (uFMfSW) shows the flooding that takes place from the 'surface runoff' generated by rainwater (including snow and other precipitation) which:
 (a) is on the surface of the ground (whether or not it is moving), and
 (b) has not yet entered a watercourse, drainage system or public sewer.

The uFMfSW will pick out natural drainage channels, rivers, low areas in the floodplain and flow paths between buildings but it will only indicate flooding caused by local rainfall.

Note: The uFMfSW shows predictions of flooded areas but does not show whether individual properties will be affected by surface water flooding or have been affected in the past. The uFMfSW should not be used to predict if individual properties will flood.



Legend

- Council boundary
- uFMfSW* 30-year Extent
- uFMfSW* 100-year Extent
- uFMfSW* 1,000-year Extent

*updated Flood Map for Surface Water



REF	Date	Comments
A	Aug 2016	Draft
B	Feb 2017	Final
C		

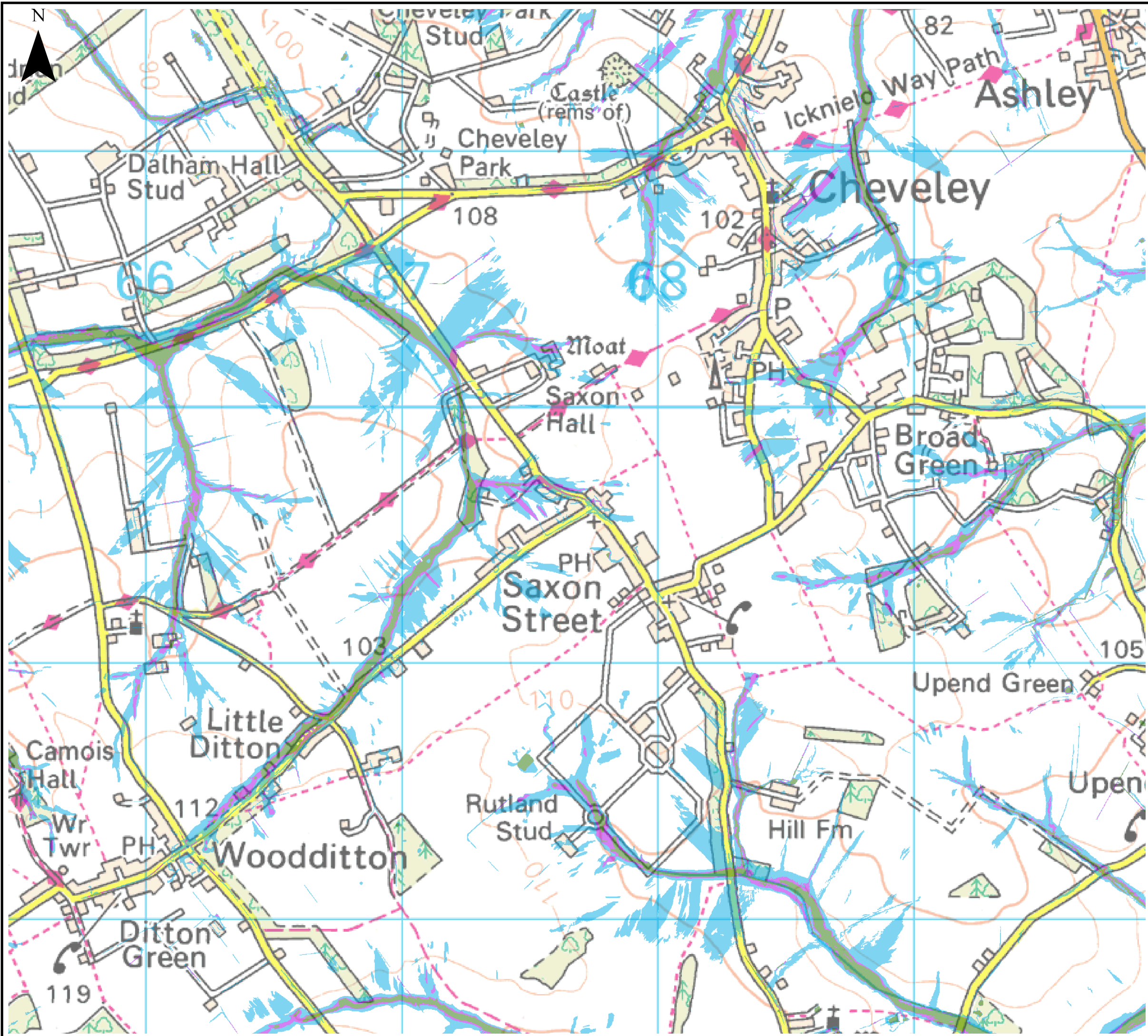
Reproduced from Ordnance Survey mapping with the permission of Ordnance Survey on behalf of the Controller of Her Majesty's Stationary Office. © Crown copyright and database rights 2016.

EAST CAMBRIDGESHIRE DISTRICT COUNCIL
APPENDIX D
SURFACE WATER FLOOD MAPS

Index Number: ECDC_54

This document is the property of Jeremy Benn Associates Ltd. It shall not be reproduced in whole or in part, nor disclosed to a third party, without the permission of Jeremy Benn Associates Ltd.



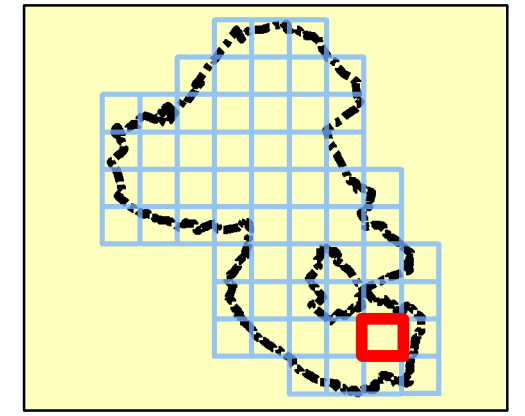


Notes

The updated Flood Map for Surface Water (uFMfSW) shows the flooding that takes place from the 'surface runoff' generated by rainwater (including snow and other precipitation) which:
 (a) is on the surface of the ground (whether or not it is moving), and
 (b) has not yet entered a watercourse, drainage system or public sewer.

The uFMfSW will pick out natural drainage channels, rivers, low areas in the floodplain and flow paths between buildings but it will only indicate flooding caused by local rainfall.

Note: The uFMfSW shows predictions of flooded areas but does not show whether individual properties will be affected by surface water flooding or have been affected in the past. The uFMfSW should not be used to predict if individual properties will flood.



Legend

- Council boundary
- uFMfSW* 30-year Extent
- uFMfSW* 100-year Extent
- uFMfSW* 1,000-year Extent

*updated Flood Map for Surface Water



REF	Date	Comments
A	Aug 2016	Draft
B	Feb 2017	Final
C		

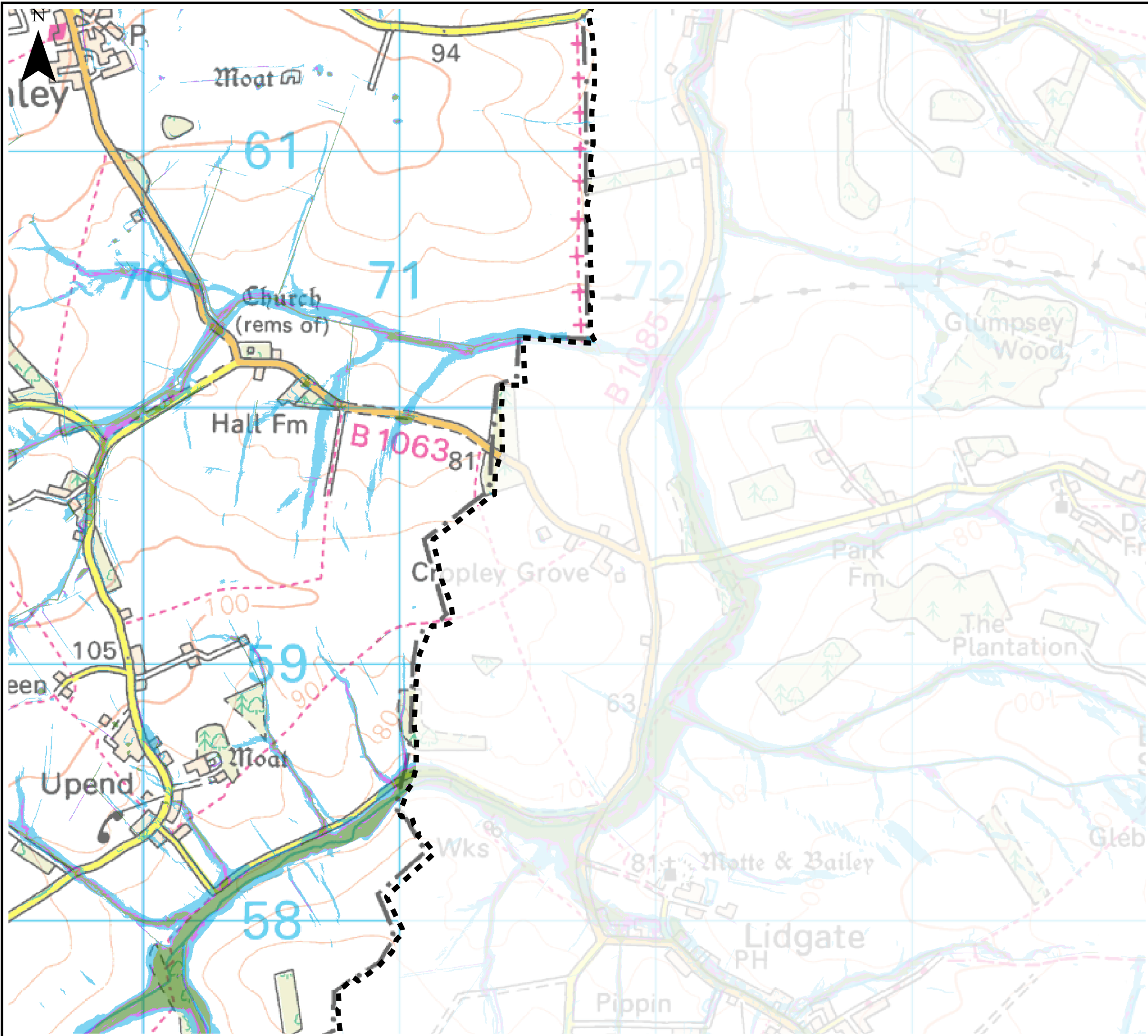
Reproduced from Ordnance Survey mapping with the permission of Ordnance Survey on behalf of the Controller of Her Majesty's Stationary Office. © Crown copyright and database rights 2016.

EAST CAMBRIDGESHIRE DISTRICT COUNCIL
APPENDIX D
SURFACE WATER FLOOD MAPS

Index Number: ECDC_55

This document is the property of Jeremy Benn Associates Ltd. It shall not be reproduced in whole or in part, nor disclosed to a third party, without the permission of Jeremy Benn Associates Ltd.



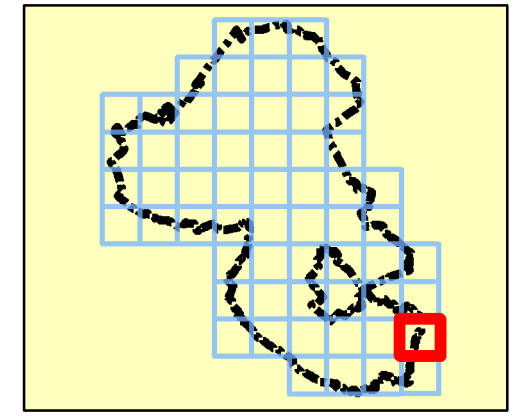


Notes

The updated Flood Map for Surface Water (uFMfSW) shows the flooding that takes place from the 'surface runoff' generated by rainwater (including snow and other precipitation) which:
 (a) is on the surface of the ground (whether or not it is moving), and
 (b) has not yet entered a watercourse, drainage system or public sewer.

The uFMfSW will pick out natural drainage channels, rivers, low areas in the floodplain and flow paths between buildings but it will only indicate flooding caused by local rainfall.

Note: The uFMfSW shows predictions of flooded areas but does not show whether individual properties will be affected by surface water flooding or have been affected in the past. The uFMfSW should not be used to predict if individual properties will flood.



Legend

- Council boundary
- uFMfSW* 30-year Extent
- uFMfSW* 100-year Extent
- uFMfSW* 1,000-year Extent

*updated Flood Map for Surface Water



REF	Date	Comments
A	Aug 2016	Draft
B	Feb 2017	Final
C		

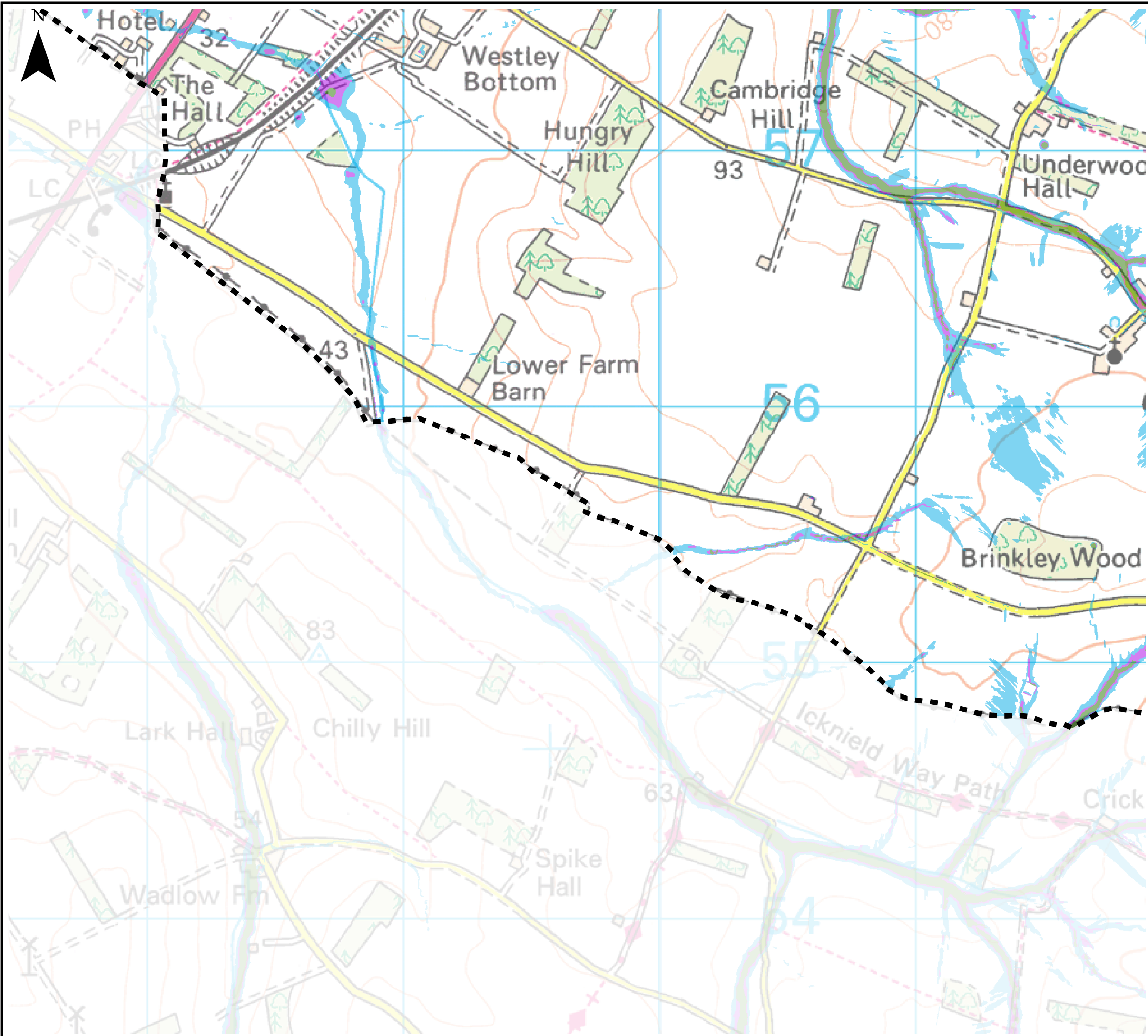
Reproduced from Ordnance Survey mapping with the permission of Ordnance Survey on behalf of the Controller of Her Majesty's Stationary Office. © Crown copyright and database rights 2016.

EAST CAMBRIDGESHIRE DISTRICT COUNCIL
APPENDIX D
SURFACE WATER FLOOD MAPS

Index Number: ECDC_56

This document is the property of Jeremy Benn Associates Ltd. It shall not be reproduced in whole or in part, nor disclosed to a third party, without the permission of Jeremy Benn Associates Ltd.



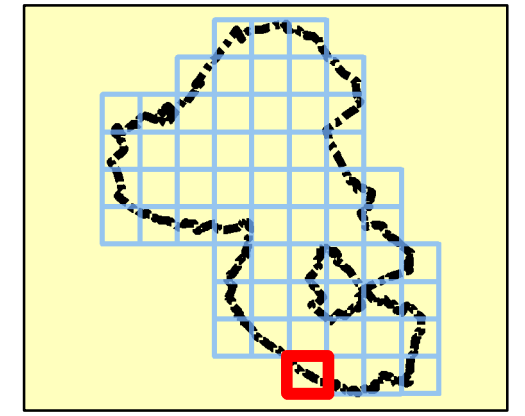


Notes

The updated Flood Map for Surface Water (uFMfSW) shows the flooding that takes place from the 'surface runoff' generated by rainwater (including snow and other precipitation) which:
 (a) is on the surface of the ground (whether or not it is moving), and
 (b) has not yet entered a watercourse, drainage system or public sewer.

The uFMfSW will pick out natural drainage channels, rivers, low areas in the floodplain and flow paths between buildings but it will only indicate flooding caused by local rainfall.

Note: The uFMfSW shows predictions of flooded areas but does not show whether individual properties will be affected by surface water flooding or have been affected in the past. The uFMfSW should not be used to predict if individual properties will flood.



Legend

- Council boundary
- uFMfSW* 30-year Extent
- uFMfSW* 100-year Extent
- uFMfSW* 1,000-year Extent

*updated Flood Map for Surface Water



REF	Date	Comments
A	Aug 2016	Draft
B	Feb 2017	Final
C		

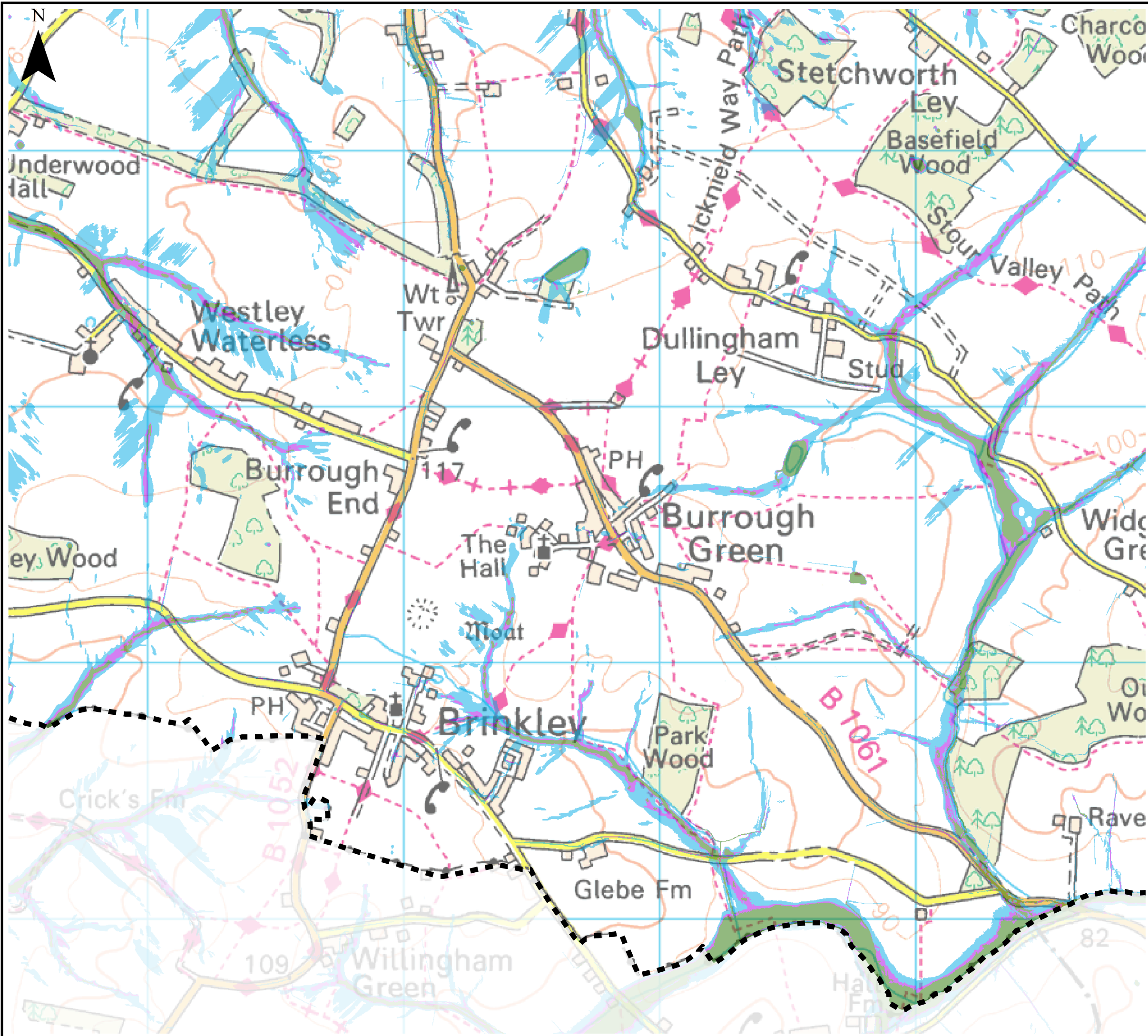
Reproduced from Ordnance Survey mapping with the permission of Ordnance Survey on behalf of the Controller of Her Majesty's Stationary Office. © Crown copyright and database rights 2016.

EAST CAMBRIDGESHIRE DISTRICT COUNCIL
APPENDIX D
SURFACE WATER FLOOD MAPS

Index Number: ECDC_57

This document is the property of Jeremy Benn Associates Ltd. It shall not be reproduced in whole or in part, nor disclosed to a third party, without the permission of Jeremy Benn Associates Ltd.



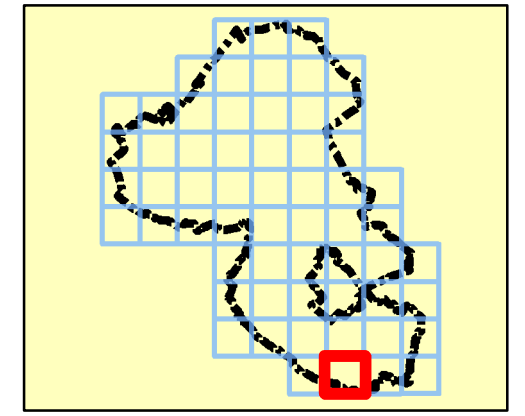


Notes

The updated Flood Map for Surface Water (uFMfSW) shows the flooding that takes place from the 'surface runoff' generated by rainwater (including snow and other precipitation) which:
 (a) is on the surface of the ground (whether or not it is moving), and
 (b) has not yet entered a watercourse, drainage system or public sewer.

The uFMfSW will pick out natural drainage channels, rivers, low areas in the floodplain and flow paths between buildings but it will only indicate flooding caused by local rainfall.

Note: The uFMfSW shows predictions of flooded areas but does not show whether individual properties will be affected by surface water flooding or have been affected in the past. The uFMfSW should not be used to predict if individual properties will flood.



Legend

- Council boundary
- uFMfSW* 30-year Extent
- uFMfSW* 100-year Extent
- uFMfSW* 1,000-year Extent

*updated Flood Map for Surface Water



REF	Date	Comments
A	Aug 2016	Draft
B	Feb 2017	Final
C		

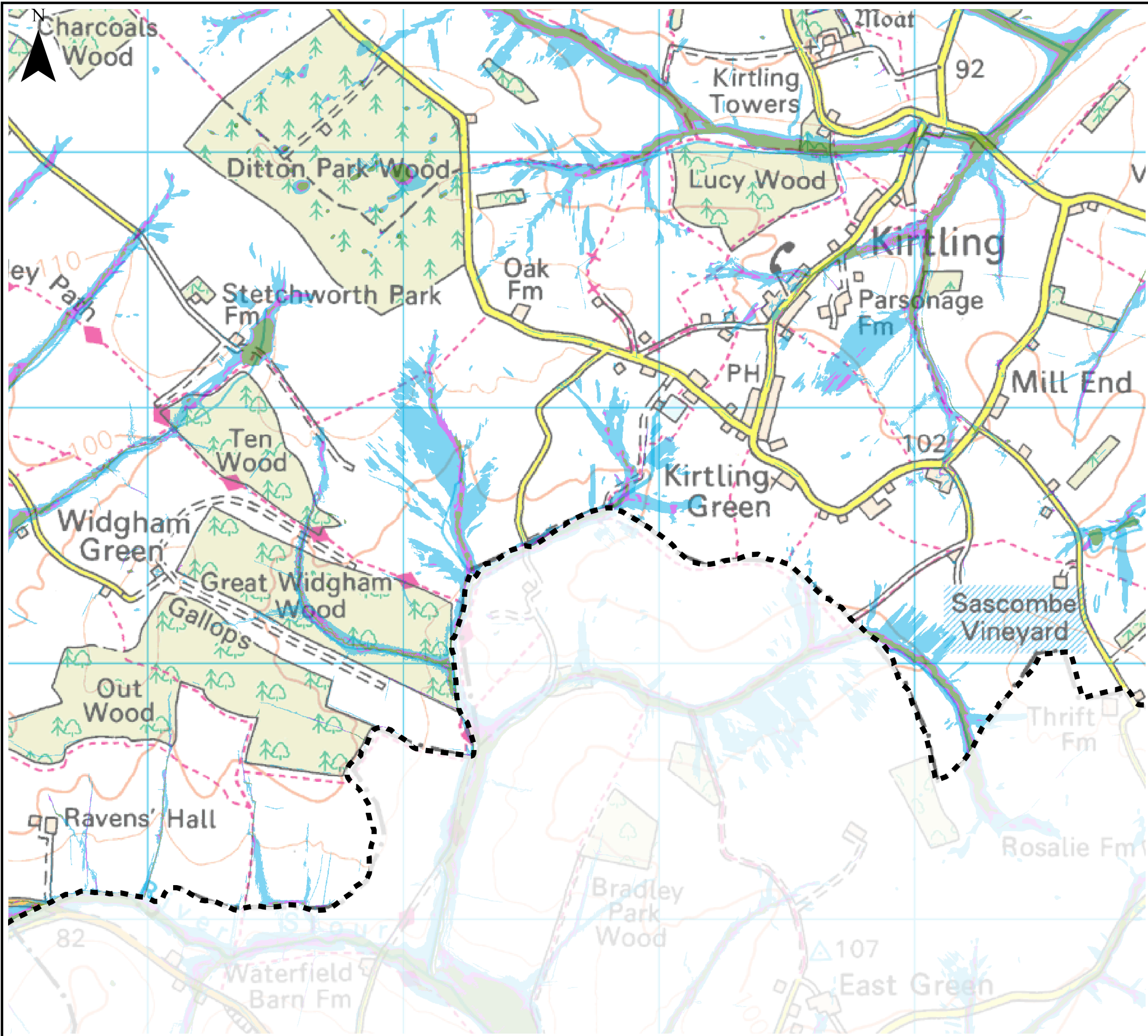
Reproduced from Ordnance Survey mapping with the permission of Ordnance Survey on behalf of the Controller of Her Majesty's Stationary Office. © Crown copyright and database rights 2016.

EAST CAMBRIDGESHIRE DISTRICT COUNCIL
APPENDIX D
SURFACE WATER FLOOD MAPS

Index Number: ECDC_58

This document is the property of Jeremy Benn Associates Ltd. It shall not be reproduced in whole or in part, nor disclosed to a third party, without the permission of Jeremy Benn Associates Ltd.



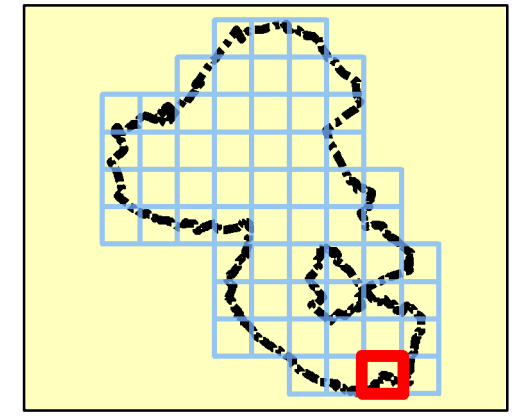


Notes

The updated Flood Map for Surface Water (uFMfSW) shows the flooding that takes place from the 'surface runoff' generated by rainwater (including snow and other precipitation) which:
 (a) is on the surface of the ground (whether or not it is moving), and
 (b) has not yet entered a watercourse, drainage system or public sewer.

The uFMfSW will pick out natural drainage channels, rivers, low areas in the floodplain and flow paths between buildings but it will only indicate flooding caused by local rainfall.

Note: The uFMfSW shows predictions of flooded areas but does not show whether individual properties will be affected by surface water flooding or have been affected in the past. The uFMfSW should not be used to predict if individual properties will flood.



Legend

- Council boundary
- uFMfSW* 30-year Extent
- uFMfSW* 100-year Extent
- uFMfSW* 1,000-year Extent

*updated Flood Map for Surface Water



REF	Date	Comments
A	Aug 2016	Draft
B	Feb 2017	Final
C		

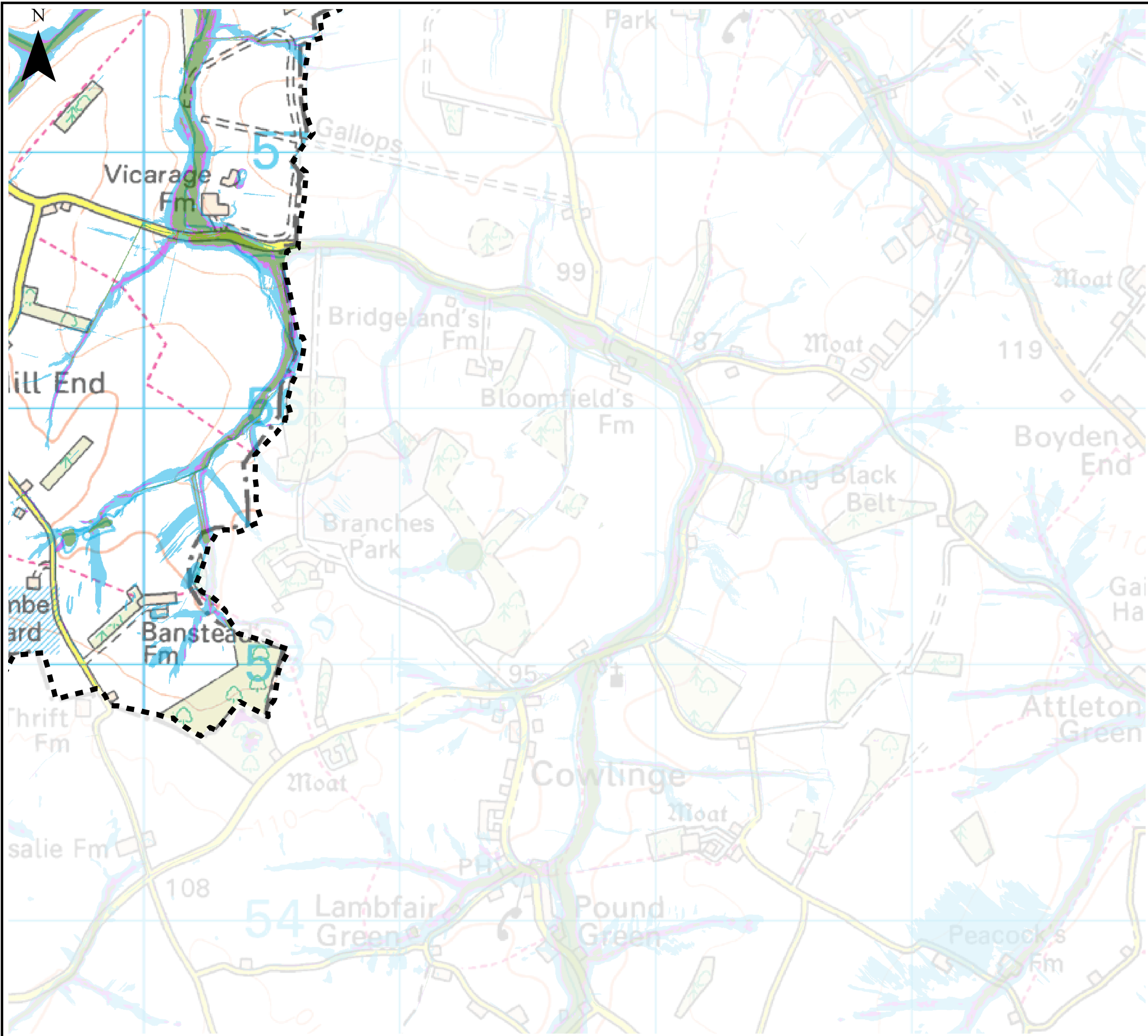
Reproduced from Ordnance Survey mapping with the permission of Ordnance Survey on behalf of the Controller of Her Majesty's Stationary Office. © Crown copyright and database rights 2016.

EAST CAMBRIDGESHIRE DISTRICT COUNCIL
APPENDIX D
SURFACE WATER FLOOD MAPS

Index Number: ECDC_59

This document is the property of Jeremy Benn Associates Ltd. It shall not be reproduced in whole or in part, nor disclosed to a third party, without the permission of Jeremy Benn Associates Ltd.



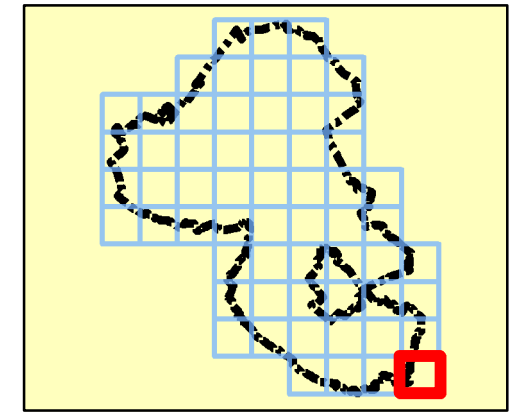


Notes

The updated Flood Map for Surface Water (uFMfSW) shows the flooding that takes place from the 'surface runoff' generated by rainwater (including snow and other precipitation) which:
 (a) is on the surface of the ground (whether or not it is moving), and
 (b) has not yet entered a watercourse, drainage system or public sewer.

The uFMfSW will pick out natural drainage channels, rivers, low areas in the floodplain and flow paths between buildings but it will only indicate flooding caused by local rainfall.

Note: The uFMfSW shows predictions of flooded areas but does not show whether individual properties will be affected by surface water flooding or have been affected in the past. The uFMfSW should not be used to predict if individual properties will flood.



Legend

-  Council boundary
-  uFMfSW* 30-year Extent
-  uFMfSW* 100-year Extent
-  uFMfSW* 1,000-year Extent

*updated Flood Map for Surface Water



REF	Date	Comments
A	Aug 2016	Draft
B	Feb 2017	Final
C		

Reproduced from Ordnance Survey mapping with the permission of Ordnance Survey on behalf of the Controller of Her Majesty's Stationary Office. © Crown copyright and database rights 2016.

EAST CAMBRIDGESHIRE DISTRICT COUNCIL APPENDIX D SURFACE WATER FLOOD MAPS

Index Number: ECDC_60

This document is the property of Jeremy Benn Associates Ltd. It shall not be reproduced in whole or in part, nor disclosed to a third party, without the permission of Jeremy Benn Associates Ltd.

